

2017

Lakes Highway District State of Roads Report



Eric W. Shanley, P.E.

9/5/2017

Table of Contents

2017 STATE OF OUR ROADS REPORT	2
Executive Summary	2
Executive Performance Summary Dashboard.....	3
Lakes Highway Districts Pavement Management Program	5
How do we Plan to Meet Our Target PCI – Keep Good Roads Good?.....	6
Conclusions and Recommendations.....	7
Funding Considerations	7
2017-2022 Capital Improvement Program List	8
Inspection History Report.....	9

2017 STATE OF OUR ROADS REPORT

Executive Summary

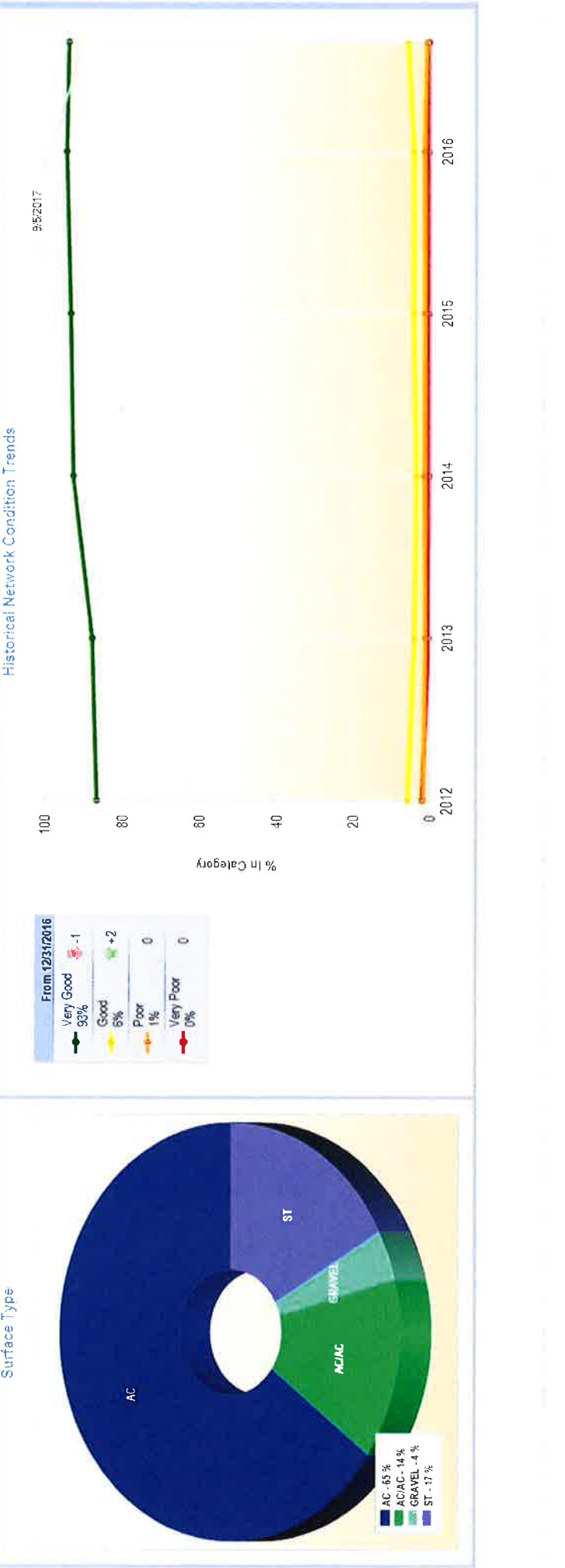


This summary is an addendum to the 2012 State of Roads Report and to the 2010 Pavement Management Plan. Based on work previously completed Lakes Highway District estimates the following:

Year	Pavement Condition Category (PCI)	Budget Allocation to Road Maintenance		
Goal	Maintain PCI at 2012 levels	Preventative Maintenance (PM) = \$2,225,000 w/inflation		
2010-11	N/A	Preventative Maintenance \$623,451	Construction \$1,572,849	Total = \$2,196,300
2011-12	81	Preventative Maintenance \$1,327,282	Construction \$828,200	Total = \$2,155,482
2012-13	85	Preventative Maintenance \$2,400,557	Construction \$86,632	Total = \$2,487,189
2013-14	87	Preventative Maintenance \$2,083,100	Construction \$214,363	Total = \$2,297,463
2014-15	86	Preventative Maintenance \$2,057,922	Construction \$139,518	Total = \$2,197,440
2015-16	85	Preventative Maintenance 2,158,643	Construction \$103,000	Total = \$2,261,643
2016-17	86	Preventative Maintenance \$2,710,257	Construction= \$154,000	Total = \$2,864,257
Average Dollars Spent on PM 2011-12 to 2016-17 (6-yrs) = \$2,123,000 / year Average Dollars Spent on PM 2012-13 to 2016-17 (5-yrs) = \$2,282,100 / year				

Of interest as it relates to the table above, the District observed a decrease in construction costs between the 2012-13 and the 2016-17 budget years. This trend is primarily related to the Districts compiling of larger projects and decreasing oil/asphalt pricing. These changes have allowed the District to increase miles maintained, crush aggregate for road maintenance, provide bituminous surfacing of gravel roads and replace old equipment that has allowed the District to improve efficiencies in operations.

A full Executive Performance Summary of the Districts Road Network is shown on the following page.

Executive Performance Summary Dashboard



The following table shows total miles of preventative maintenance and improvements compared to material pricing:

Year	Chip Seal miles	Overlay miles	Rehabilitation miles	Construction (w/ BST), miles	Total Miles/Tons AC	CRS2-P Oil / Av. Asphalt Price
2012-13	25.81	0.0	4.65	1.55	32.0 / 12,617	\$520/\$53.30
2013-14	18.3	4.53	1.30	6.56	30.7 / 19,327	\$520/\$56.19
2014-15	23.59	0.00	3.57	5.75	32.9 / 15,349	\$520/\$51.78
2015-16	24.22	2.0	4.48	4.21	34.9 / 18,495	\$420/\$51.04
2016-17	24.96	0.0	6.62	3.47	35.1 / 23,200	\$363/\$51.23

The District constructed 1.63 miles of Bituminous Surface Treated (BST) Roads in 2011 and Zero Miles in 2010 and 2012.

Since our original pavement management work that was completed in 2010, the District performed a complete visual inspection and distress rating on our paved road network in each year through the spring of 2017 (half each year). Inspections are performed in the same location on each road as the previously completed inspection. This for consistency.

Based on current visual distress ratings and analysis of those ratings the Districts pavement condition ratings have increased according to the following tables.

PCI	Pavement Condition Category	
100	Very Good	
90		
2017 LHD 86		
70	II Good – non load related	III Good – load related
50		
25	IV Poor	
0	V Very Poor	

Year	PCI
2012	81
2013	85
2014	87
2015	86
2016	85
2017	86

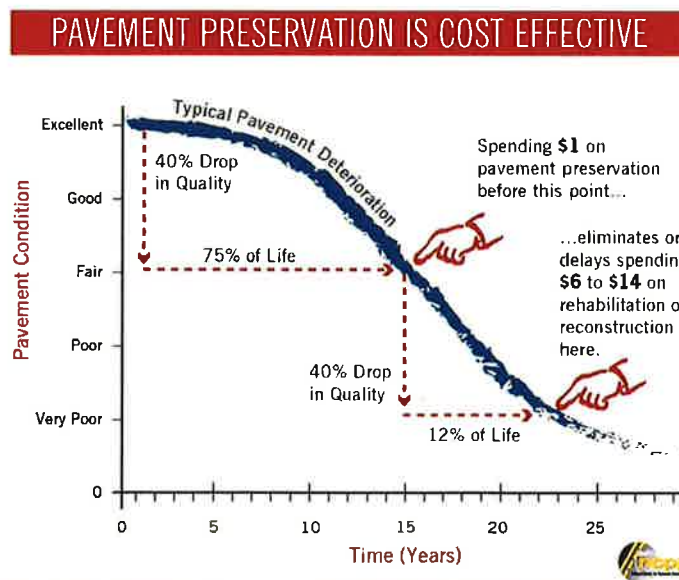
Given the completed distress rating of the District's roads, the resulting average Pavement Condition Index ("PCI") is now 86. Using a 0-100 PCI scale, with 100 being the most favorable, a rating of 86 classifies the District's road network in the lower 'Very Good' condition category (Condition Category I). In comparison to the analysis completed in 2012, the PCI has improved, up from 81, which is attributed to road improvements. We also attribute the increase in Pavement Condition over the last 5-years to refining of the data collection from distress ratings and budget allocations for projects that focus on maintaining existing pavements in good condition.

Lakes Highway Districts Pavement Management Program

When it comes to moving people and materials in Kootenai County, the roads are our most vital asset. In previous reports we've shown that it would cost over \$145 million to replace the existing pavements just here in Lakes Highway District. We believe an investment this important should be carefully preserved and maintained for our residents. Lakes Highway District's Pavement Management Program does just that.

The Pavement Management Program seeks to balance preservation with replacement of existing surfaces. The most cost-efficient way to correct any pavement surface problem is to address issues when they first appear. That is why funds are targeted at roads rated in fair-to-good condition. Without this preventive maintenance, these roads would quickly deteriorate and be much more costly to fix.

The following "pavement deterioration curve," illustrates this point. Pavement may appear to be in good condition for a long time. However, when it fails, it fails quickly and repair costs increase dramatically. Preventative maintenance, such as crack sealing, chip seals, pavement cut restoration extends the life of our valuable road system. In addition to lowering costs over time, other advantages of our Pavement Management Program include: more predictable funding needs, fewer premature pavement failures, safer road conditions and reduced time spent in traffic due to construction.



Source: National Center for Pavement Preservation

Again, the Pavement Deterioration Curve graph, describes the typical life cycle of a paved road if preservation maintenance is not performed on a consistent basis as the road ages, the cost to maintain it increases significantly. The average PCI of roads in Lakes Highway District (Excellent to Good) is now on the flatter, slower deteriorating portion of the curve. This means that the roads are deteriorating at a slower, but inevitable pace that becomes more expensive over time.

How do we Plan to Meet Our Target PCI – Keep Good Roads Good?

To meet the goal/target of maintaining a PCI of 81, it was determined in previous analysis that an average annual investment of \$2,225,000 dollars (adjusted for inflation) is needed to maintain our existing pavements. This overall condition rating allows the District to effectively manage our roads at the lowest possible cost for maintenance. Maintaining this overall condition rating also allows the District to maintain its existing pavement network in an equivalent condition for the next 20-years.

Due to the high cost of meeting this goal, several funding scenarios were previously examined (refer to the 2012 State of Roads Report). Details of the funding scenarios are presented in the following table. The budget allocation used as a baseline was \$2,225,000 in yr. 2012 and is distributed according to pavement needs for crack sealing, patching, sealing, overlays, rehabilitation and reconstruction. The following budget scenarios were reviewed with their associated results over 20-years.

Description of Funding Scenario	Current Network PCI	Anticipated Network With treatment PCI, +20 yrs	Anticipated Network Without treatment PCI, +20 yrs
Distribution of Budget to Full Road Network, 3% Inflation & No Budget Increase	81	75	32
Distribution of Budget to Full Road Network, 3% Inflation & 3% Budget Increase	81	76	32
Distribution of Budget to Collector Road Network, 3% Inflation & No Budget Increase	81	79	32
Distribution of Budget to Collector Road Network, 3% Inflation & 3% Budget Increase	81	80	32
Distribution of Budget to Full Road Network -\$600k in Funding to Existing Pavements, 3% Inflation & 3% Budget Increase	81	69	32
*Note: this scenario would consider redirecting funding to paving an existing gravel road – not maintaining existing AC			

These scenarios demonstrate that time is of the essence. To avoid conveying huge financial burdens to future generations, it is vitally important that preservation maintenance be funded. It is important to note that over the 20-year analysis period that the PCI does not stay constant, but instead fluctuates plus or minus approximately 2-3 points.

Additionally, this year we reviewed costs of asphalt and how those costs related to cost per ton from work performed in 2012 - 2017. Our average cost per ton in 2012 was \$58/ton vs. approx. \$53/ton in 2013 and approx. \$51/ton in 2017. Although the decrease in material pricing is attractive, it should be closely watched due to improved refinery methods of crude oil, currently in-place, as these methods leave less material to be processed into asphalt oils used for road products.

Conclusions and Recommendations

Based on the most recent analysis of our road network within Lakes Highway District, the condition of our pavement is very good. A typical stretch of asphalt in Lakes Highway District shows minor weathering and will likely only require lower cost maintenance techniques such as chip sealing and overlays.

To continue optimizing the quality of LHD's roads, the District needs to follow its current Capital Improvement Program (2017-2022) and the "keep our good roads in good condition" approach adopted in 2010. To do so, the District needs to at least keep up with inflation and the current average base budget allocation.

Area growth, recent changes to user based funding and lower costs of construction are currently helping to address this need. The District should however always be mindful when considering the future that it is inevitable, pavements will still gradually become more expensive to maintain over time.

Funding Considerations

Based on our current pavement management practices, the assessment of asphalt prices and an observed increase in our Pavement Condition Index (PCI), LHD's current average budget allocation is allowing the District to attain its original goal set in 2010. With that said, the States recent changes to the transportation user based fees (revenue) have greatly improved the Districts ability to fund necessary road work without increasing property taxes. A careful eye on the Districts Pavement Condition Index will be the best guide when considering future funding needs, while those needs will continually be impacted by construction costs and inflation.

2017-2022 Capital Improvement Program List

Inspection History Report

	A	B	C	D	E
1	Lakes Highway District 2017-2022 Capital Improvement Program ¹				
2	8/24/2016				
3	Capital Improvement				
4	Project	Year	Value	Length (miles)	Notes/Match of Work
5	Proposed Work for 2017				
6	Gov't Way - Aqua to Wilbur Reconstruction Project	2017	\$95,000	0.31	7.34% Federal Match Plus Local Funded Shortfall
7	Perimeter, Carywood to Salee Creek	2017	\$801,000	2.50	FDR w/Cement & 3" Overlay
8	Ohio Match, Pope to Rimrock	2017	\$654,000	2.04	FDR w/Cement & 3" Overlay
9	Ohio Match, Ramsey to Old 95	2017	\$667,000	2.08	FDR w/Cement & 3" Overlay
10	Old 95 / Remington	2017	\$65,000	0.52	3" Overlay, 28-ft width
11	Caroline Drive	2017	\$36,000	0.39	2" Overlay, 24-ft width
12	Ramsey, Diagonal, BNSF Railroad X-ing Grade Separation	2020	\$200,000		Project Contribution Fund
13	Total Proposed Work for 2017 =		\$2,538,000		
14	Proposed Work for 2018				
15	Bunco Road, Pope to Nunn	2018	\$1,200,000	2.00	Reconstruction
16	St. James, Strahorn to Lancaster	2018	\$359,000	1.19	FDR w/ Cement & 2" Overlay
17	Sherwood Ct.	2018	\$183,000	0.53	FDR w/ Cement & 2" Overlay
18	Atlas Road, Lancaster to Hwy 53	2018	\$281,000	2.00	2" Overlay
19	Atlas Road, Hwy 53 to Limits	2018	\$210,000	1.50	2" Overlay
20	East Hayden Lake Road Safety Project, Grant Match	2018	\$22,000		Match, \$295k LSHIP Grant for Gaurdrrail at Safety Hotspots
21	Ramsey, Diagonal, BNSF Railroad X-ing Grade Separation	2020	\$200,000		Project Contribution Fund
22	Total Proposed Work for 2018 =		\$2,455,000		
23	Proposed Work for 2019				
24	Proposed Work for 2019				
25	Bunco Road, Nunn to Limits	2019	\$340,000	2.00	Federal Matching, 2" Overlay
26	Frank Ave., Steeders Park to Hwy 64	2019	\$122,000	1.08	2" Overlay
27	Lockwood Drive	2019	\$181,000	1.25	Pulverize w/2" Overlay
28	Hayden View	2019	\$220,000	1.00	Pulverize w/2" Overlay
29	Hayden View	2019	\$220,000	1.00	Pulverize w/2" Overlay
30	Hayden View	2019	\$220,000	1.00	Pulverize w/2" Overlay
31	Hayden View	2019	\$220,000	1.00	Pulverize w/2" Overlay
32	Ramsey, Diagonal, BNSF Railroad X-ing Grade Separation	2020	\$200,000		Project Contribution
33	Total Proposed Work for 2019 =		\$2,240,000		
34	Proposed Work for 2020				
35	Brunner, Ramsey to UPRR X-ing	2020	\$520,000	4.00	2" Overlay
36	Packeadle	2020	\$283,000	0.86	Cement Treated Base w/2" Overlay
37	Crestwood Ct.	2020	\$30,000	0.12	Pulverize w/2" Overlay
38	West View	2020	\$116,000	0.47	Pulverize w/2" Overlay
39	Sundance Dr.	2020	\$75,000	0.31	Pulverize w/2" Overlay
40	Summit Dr.	2020	\$90,000	0.34	Pulverize w/2" Overlay
41	Hudlow, Garwood to Rimrock	2020	\$270,000	2.00	2-inch Overlay
42	Grand Tour, Loop	2020	\$234,000	1.73	2-inch Overlay
43	Ramsey Road - Lancaster Rd to SH 53	2020	\$295,000	2.00	2" Overlay
44	Diagonal, Hwy 41 to W. Gamrose	2020	\$358,000	1.36	Silver widen 2-ft each side, 4:1 slopes, grind, 2" Overlay
45	Ramsey, Diagonal, BNSF Railroad X-ing Grade Separation	2020	\$400,000		Project Contribution Fund plus Construction Matching Dollars
46	Total Proposed Work for 2020 =		\$2,071,000		
47	Proposed Work for 2021				
48	Proposed Work for 2021				
49	Dodd Road, Strahorn to East Hayden Lake Road	2021	\$390,000	3.08	2" Overlay
50	Governments Way, Hwy 95 to Lancaster	2020	\$280,000	2.00	2" Overlay
51	Remington, Ramsey to Diagonals	2021	\$421,000	3.00	2" Overlay
52	Wier Road, Brunner to Remington	2021	\$291,000	2.00	2" Overlay
53	Diagonals, Brunner to Hwy 54	2021	\$423,000	3.00	2" Overlay
54	Tree Palm Subdivision	2020	\$235,000	1.47	2" Overlay
55	Season, Hwy 41 to Ramsey	2021	\$291,000	2.00	2" Overlay
56	Season, Hwy 41 to Ramsey	2021	\$291,000	2.00	2" Overlay
57	Season, Hwy 41 to Ramsey	2021	\$291,000	2.00	2" Overlay
58	Total Proposed Work for 2021 =		\$2,570,000		
59	Proposed Work for 2022				
60	Proposed Work for 2022				
61	Smith Lake Road Bridge, Waverly Loop	2022	\$400,000	3.75	2" Overlay
62	Waverly Loop, Rubber Project	2022	\$1,100,000	8.40	Pulverize w/2" Overlay
63	Total Proposed Work for 2022 =		\$1,500,000		
64	OTHER				
65	Triangle 7	2017	\$108,000	1.80	BST w/District Forces
66	Rockaway Bay (Lake Protection / Erosion Control)	2017	\$18,000	0.30	BST w/District Forces
67	Boot Hill	2017	\$28,000	0.46	BST w/District Forces
68	Nettleton	2017	\$31,000	0.52	BST w/District Forces
69	Merriweather	2018	\$23,000	0.38	BST w/District Forces
70	Salee Creek	2018	\$90,000	1.50	BST w/District Forces
71	Surgeon Road, The Hill to Diagonal	2018	\$120,000	2.00	BST w/District Forces
72	McCoy	2019	\$60,000	1.00	BST w/District Forces
73	Esge Creek	2019	\$30,000	1.00	BST w/District Forces
74	Fish Creek (Lake Protection / Erosion Control)	2020	\$60,000	2.00	BST w/District Forces
75	Mokins (Lake Protection / Erosion Control)	2020	\$83,000	2.75	BST w/District Forces
76	Ramsey, Diagonal, BNSF Railroad X-ing Grade Separation	2020	\$7,500,000		Bridge
77	Brunner, Diagonal, BNSF Railroad X-ing Grade Separation	2021+	\$8,500,000		Bridge
78	Old Hwy 95 UPRR Bridge	2021+	\$6,500,000		Bridge
79	Gunning Road Bridge, Rathdrum Creek	2021+	\$350,000		Bridge
80	Surgeon Road Bridge, Rathdrum Creek	2021+	\$350,000		Bridge
81	Rimrock, Lakeview & English Pt Intersection Imprv Prj	2021+	\$500,000		Roundabout & Culvert Prj
82	Ramsey and Boekei Intersection	2021+	\$175,000		Turnlanes
83	English Point Road Safety Project	2021+	\$100,000		Gaurdrrail, Road Widening, Waverly Loop
84	Cape Horn Road Safety Project	2021+	\$200,000		Gaurdrrail, Road Widening, east of slide
85	SUB-TOTAL Proposed Costs for Other =		\$24,826,000		
86					
87					
88					
89					
90	Notes:				
91	1. List subject to change based on discretion of the Lakes Highway District Board of Commissioners				
92	2. Excludes crack and chip seal work				



Lakes Highway District, Idaho
 11341 N. Ramsey Road
 Hayden, ID 83835
 (208) 772-7527

Inspection History

Printed: 09/05/2017

2002						
Functional Class	Inspection Units	Inspected Miles	Inspected Area	Total # of Sections	Total Miles	Total Area
R	107	30.76	3,928,068	397	121.27	16,177,942
RMaC	26	18.93	2,522,934	91	72.85	10,327,608
RMiA	5	1.25	228,690	42	12.22	1,995,519
RMiC	31	18.26	2,327,886	76	45.30	6,056,589
2003						
Functional Class	Inspection Units	Inspected Miles	Inspected Area	Total # of Sections	Total Miles	Total Area
R	56	16.61	2,207,223	397	121.27	16,177,942
RMaC	13	7.87	1,059,498	91	72.85	10,327,608
RMiC	1	3.38	393,183	76	45.30	6,056,589
2004						
Functional Class	Inspection Units	Inspected Miles	Inspected Area	Total # of Sections	Total Miles	Total Area
R	4	2.67	280,026	397	121.27	16,177,942
2005						
Functional Class	Inspection Units	Inspected Miles	Inspected Area	Total # of Sections	Total Miles	Total Area
R	16	3.08	475,947	397	121.27	16,177,942
RMaC	4	3.74	591,894	91	72.85	10,327,608
RMiA	2	0.20	68,283	42	12.22	1,995,519
RMiC	8	4.01	540,207	76	45.30	6,056,589
2006						
Functional Class	Inspection Units	Inspected Miles	Inspected Area	Total # of Sections	Total Miles	Total Area
R	5	2.98	377,712	397	121.27	16,177,942
RMaC	1	0.28	58,599	91	72.85	10,327,608
2007						
Functional Class	Inspection Units	Inspected Miles	Inspected Area	Total # of Sections	Total Miles	Total Area
R	7	2.64	380,349	401	123.34	16,455,034
RMaC	2	1.02	118,765	91	72.85	10,327,608
RMiA	1	0.14	48,447	42	12.22	1,995,519
2008						
Functional Class	Inspection Units	Inspected Miles	Inspected Area	Total # of Sections	Total Miles	Total Area
R	5	2.81	402,858	401	123.34	16,455,034
RMaC	1	1.67	282,240	91	72.85	10,327,608
RMiA	1	0.01	1,620	42	12.22	1,995,519
RMiC	1	0.95	141,174	76	45.30	6,056,589



Lakes Highway District, Idaho
 11341 N. Ramsey Road
 Hayden, ID 83835
 (208) 772-7527

Inspection History

Printed: 09/05/2017

2009						
Functional Class	Inspection Units	Inspected Miles	Inspected Area	Total # of Sections	Total Miles	Total Area
R	4	1.70	306,918	401	123.34	16,455,034

2010						
Functional Class	Inspection Units	Inspected Miles	Inspected Area	Total # of Sections	Total Miles	Total Area
R	3	4.72	677,925	401	123.34	16,455,034
RMaC	2	3.42	446,319	91	72.85	10,327,608
RMiC	1	0.13	18,756	76	45.30	6,056,589

2011						
Functional Class	Inspection Units	Inspected Miles	Inspected Area	Total # of Sections	Total Miles	Total Area
R	174	46.70	6,330,384	403	124.42	16,594,354
RMaC	23	22.26	3,042,927	93	72.89	10,334,808
RMiA	31	9.74	1,546,641	42	12.22	1,995,519
RMiC	26	9.62	1,409,571	76	45.30	6,056,589

2012						
Functional Class	Inspection Units	Inspected Miles	Inspected Area	Total # of Sections	Total Miles	Total Area
C	2	0.12	23,400	2	1.17	222,984
R	370	14.23	1,915,500	405	122.20	16,234,196.05
RMaC	75	6.54	937,250	95	73.55	10,802,892
RMiA	40	1.17	199,945	42	12.09	1,975,701
RMiC	73	4.68	660,900	79	45.96	6,313,331

2013						
Functional Class	Inspection Units	Inspected Miles	Inspected Area	Total # of Sections	Total Miles	Total Area
R	221	7.84	1,063,800	392	113.46	15,182,728.05
RMaC	43	3.33	506,050	104	82.33	12,339,363
RMiA	37	1.54	286,050	43	13.54	2,344,338
RMiC	48	2.98	427,200	90	52.72	7,385,856

2014						
Functional Class	Inspection Units	Inspected Miles	Inspected Area	Total # of Sections	Total Miles	Total Area
R	136	5.79	781,644	398	117.02	15,665,828.05
RMaC	44	3.59	528,600	104	82.35	12,610,896
RMiA	6	0.13	17,740	43	13.46	2,461,829
RMiC	39	2.75	376,900	94	56.27	7,881,117



Lakes Highway District, Idaho
 11341 N. Ramsey Road
 Hayden, ID 83835
 (208) 772-7527

Inspection History

Printed: 09/05/2017

2015

Functional Class	Inspection Units	Inspected Miles	Inspected Area	Total # of Sections	Total Miles	Total Area
R	223	8.12	1,098,400	402	119.66	16,050,945.05
RMaC	57	5.05	796,950	106	84.01	12,867,632
RMiA	42	1.66	301,450	43	13.46	2,461,829
RMiC	50	3.30	477,400	94	56.27	7,880,358

2016

Functional Class	Inspection Units	Inspected Miles	Inspected Area	Total # of Sections	Total Miles	Total Area
R	151	6.51	880,444	406	120.02	16,084,518.09
RMaC	40	3.48	493,450	113	87.68	13,459,912
RMiA	1	0.02	2,240	43	13.46	2,461,829
RMiC	42	2.93	400,500	94	56.27	7,880,358

2017

Functional Class	Inspection Units	Inspected Miles	Inspected Area	Total # of Sections	Total Miles	Total Area
R	223	8.16	1,104,500	406	120.02	16,084,518.09
RMaC	49	4.24	671,350	113	87.68	13,459,912
RMiA	42	1.61	295,100	43	13.46	2,461,829
RMiC	49	3.15	454,800	94	56.27	7,880,358



Lakes Highway District, Idaho
 11341 N. Ramsey Road
 Hayden, ID 83835
 (208) 772-7527

Needs - Sections Selected for Treatment

Interest: .00%

Inflation: 2.00%

Printed: 09/05/2017

Road Name	Begin Location	End Location	Street ID	Section ID	FC	Surface	PCI	Cost	Treatment			
Year: 2018												
EMERALD DR	BUCKLES RD	RUBY DR	203	10	R	AC/AC	100	\$16,344	Full Depth Reclamation w/2" OL			
ENGLISH POINT RD	RIMROCK RD	PATTY DR	205	10	R	AC	100	\$161,676	Full Depth Reclamation w/2" OL			
LOOKOUT DR	WESTVIEW DR	GRANDVIEW DR	485	40	R	AC	100	\$75,600	Full Depth Reclamation w/2" OL			
MAIN AVE	FIFTH ST	MARIETTA RD	500	20	R	AC	100	\$32,130	Full Depth Reclamation w/2" OL			
PACKSADDLE DR	LOOKOUT DR	PACKSADDLE DR	650	10	R	AC	100	\$95,706	Full Depth Reclamation w/2" OL			
SPIRIT LAKE RD	BOAT LAUNCH	BRIDGE	767	10	RMaC	ST	100	\$36,504	Full Depth Reclamation w/2" OL			
TIMBER LN	END OF LAKES HIGHWAY JURISDICT	SHOREWOOD CT	804	10	R	AC	100	\$9,984	Full Depth Reclamation w/2" OL			
GOVERNMENT WAY	LANCASTER RD	BOEKEL RD	306	55								
								<u>Treatment Total</u>	<u>\$427,944</u>			
ATLAS Rd	HIGHWAY 53	END OF LAKES HIGHWAY JURISDICT	005	70	RMiA	AC/AC	100	\$387,328	Full Depth Reclamation w/3" OL			
BLUE JAY CT	WILDFLOWER LN	END OF ROAD	048	10	R	AC	94	\$2,364	SINGLE CHIP SEAL			
BENTZ RD	HIGHWAY 95	END OF ROAD	050	10	R	AC	86	\$2,229	SINGLE CHIP SEAL			
BITTERROOT CT	END OF ROAD	SILVER MEADOW LP	051	10	R	AC	94	\$7,880	SINGLE CHIP SEAL			
BRUNNER RD	RAMSEY RD	WEIR RD	057	20	RMaC	AC	91	\$15,665	SINGLE CHIP SEAL			
BRUNNER RD	WEIR RD	CLAGSTONE RD	057	30	RMaC	AC/AC	91	\$62,623	SINGLE CHIP SEAL			
BRUNNER RD	CLAGSTONE RD	BN RAILROAD TRACKS	057	40	RMaC	AC/AC	93	\$4,778	SINGLE CHIP SEAL			
BRUNNER RD	BN RAILROAD TRACKS	OLD HWY 95	057	50	RMaC	AC/AC	93	\$28,374	SINGLE CHIP SEAL			
BUCKLES RD	GOVERNMENT WAY	PINETREE RD	058	10	RMiC	AC	93	\$4,209	SINGLE CHIP SEAL			
								<u>Treatment Total</u>	<u>\$387,328</u>			
								RMiC	AC	92	\$47,165	SINGLE CHIP SEAL

Road Name	Begin Location	End Location	Street ID	Section ID	FC	Surface	PCI	Cost	Treatment
BUCKLES RD	PINETREE RD	PERIDOT DR	058	20	RMIC	AC	89	\$4,304	SINGLE CHIP SEAL
BURNETT ST	ST JAMES AVE	BRADBURY DR	075	10	R	AC	94	\$418	SINGLE CHIP SEAL
CHEROKEE RD	PERIMETER RD	END OF ROAD	099	10	R	AC	89	\$1,900	SINGLE CHIP SEAL
CAMBRIDGE DR	LANCASTER RD	RIMROCK RD	100	10	R	AC	89	\$7,412	SINGLE CHIP SEAL
CAPE HORN RD	COTTONWOOD CT	LIMEKILN RD	101	20	RMIC	AC	90	\$2,998	SINGLE CHIP SEAL
CAPE HORN RD	LIMEKILN RD	NORTHSHORE LN	101	30	RMIC	AC	91	\$4,129	SINGLE CHIP SEAL
CAPE HORN RD	NORTH SHORE LN	END OF JERSEY BARRIERS	101	40	RMIC	AC	84	\$21,052	SINGLE CHIP SEAL
CAPE HORN RD	END OF JERSEY BARRIERS	END OF ROAD	101	50	RMIC	AC	89	\$23,489	SINGLE CHIP SEAL
CAROL RD	VICKI RD	JAMES RD	103	10	R	ST	100	\$3,517	SINGLE CHIP SEAL
CHILCO RD	RAMSEY RD	ABBOTT RD	106	10	RMIC	AC	90	\$74,480	SINGLE CHIP SEAL
CHILCO RD	OLD HWY 95	HWY 95	106	30	RMIC	AC/AC	89	\$1,689	SINGLE CHIP SEAL
CJ CT	END OF ROAD	ATLAS RD	120	10	R	AC/AC	78	\$10,285	SINGLE CHIP SEAL
DIAGONAL RD	STURGEON RD	END OF AC MAT	152	30	RMaC	AC	88	\$11,400	SINGLE CHIP SEAL
DIAGONAL RD	END OF AC MAT	RAMSEY RD	152	40	RMaC	AC	94	\$59,179	SINGLE CHIP SEAL
DIAMOND BAR RD	ATLAS RD	RODEO RD	154	10	R	AC	93	\$17,898	SINGLE CHIP SEAL
DIAMOND BAR RD	RODEO RD	RAMSEY RD	154	20	R	AC	94	\$14,678	SINGLE CHIP SEAL
DOVER LN	END OF ROAD	LANCASTER RD	157	10	R	AC	93	\$2,682	SINGLE CHIP SEAL
DUCE RD	WESTER RANCH RD	N WALKINGHORSE LN	158	10	R	AC	94	\$11,533	SINGLE CHIP SEAL
RHAPSODY LN	KING RD	HAYDEN LAKE RD	204	10	R	AC	91	\$2,484	SINGLE CHIP SEAL
ENGLISH POINT RD	END OF ASPHALT & STRIPE	MC MAHON RD	205	50	R	AC/AC	93	\$12,033	SINGLE CHIP SEAL
EIGHTMILE AVE	CLAGSTONE RD	END OF ROAD	206	10	R	AC	90	\$14,500	SINGLE CHIP SEAL
FERNDAL DR	LANCASTER RD	WESTWOOD DR	250	10	R	AC	76	\$1,798	SINGLE CHIP SEAL
FERNDAL DR	WESTWOOD DR	STRAHORN RD	250	50	R	AC	94	\$994	SINGLE CHIP SEAL
FIFTH ST	MAIN AVE	LAKESIDE AVE	252	60	R	ST	100	\$1,439	SINGLE CHIP SEAL
FIR AVE	FOURTH ST	FIFTH ST	254	30	R	ST	100	\$815	SINGLE CHIP SEAL
FIR AVE	FIFTH ST	SCHAEFFER ST	254	40	R	ST	100	\$786	SINGLE CHIP SEAL
GRANDVIEW DR	SUMMIT DR	SUMMIT DR	309	20	R	AC/AC	90	\$3,104	SINGLE CHIP SEAL
GRANDVIEW DR	SUMMIT DR	SPYGLASS CT	309	30	R	AC/AC	91	\$3,162	SINGLE CHIP SEAL
GRANDVIEW DR	SPYGLASS CT	LOOKOUT DR	309	40	R	AC	84	\$2,885	SINGLE CHIP SEAL
GUNSIGHT RD	GOOD HOPE RD	SUNDANCE RD	311	10	R	AC	94	\$5,066	SINGLE CHIP SEAL
GUNSIGHT RD	SUNDANCE RD	HELLROARING RD	311	20	R	AC	94	\$5,084	SINGLE CHIP SEAL
GRIZZLY MEADOWS CT	END OF ROAD	LEWELLEN CREEK RD	315	10	R	AC	94	\$5,144	SINGLE CHIP SEAL

Road Name	Begin Location	End Location	Street ID	Section ID	FC	Surface	PCI	Cost	Treatment
HAYDEN VIEW DR	LOOKOUT DR	LOCH HAVEN DR	356	10	R	AC	88	\$2,070	SINGLE CHIP SEAL
HAYDEN VIEW DR	LOCH HAVEN DR	LOOKOUT DR	356	20	R	AC	82	\$29,278	SINGLE CHIP SEAL
HELLROARING RD	GOOD HOPE RD	SUNDANCE RD	357	10	R	AC/AC	95	\$3,624	SINGLE CHIP SEAL
HELLROARING RD	SUNDANCE RD	GUNSIGHT RD	357	20	R	AC/AC	94	\$5,102	SINGLE CHIP SEAL
HELLROARING RD	GUNSIGHT RD	STAMPEDE RD	357	30	R	AC/AC	94	\$3,169	SINGLE CHIP SEAL
HELLROARING RD	STAMPEDE RD	END OF ROAD	357	40	R	AC/AC	94	\$9,074	SINGLE CHIP SEAL
HIGHWOOD LN	SHOREWOOD CT	FERNWOOD CT	358	10	R	AC	90	\$2,179	SINGLE CHIP SEAL
HIGHWOOD LN	FERNWOOD CT	SHOREWOOD CT	358	20	R	AC	90	\$1,232	SINGLE CHIP SEAL
HIGHWOOD LN	SHOREWOOD CT	FERNWOOD CT	358	30	R	AC	90	\$1,140	SINGLE CHIP SEAL
HUDLOW RD	RIMROCK RD	END OF LAKES HIGHWAY JURISDICT	361	40	R	AC	91	\$19,888	SINGLE CHIP SEAL
HUDSON BAY RD	MAIN AVE	END OF LAKES HIGHWAY JURISDICT	362	10	R	AC/AC	90	\$31,216	SINGLE CHIP SEAL
HUNTERS GROVE CT	DIAGONAL ROAD	END OF ROAD	365	10	R	AC	94	\$6,222	SINGLE CHIP SEAL
KING RD	RHAPSODY LN	END OF ROAD	453	10	R	AC	91	\$2,613	SINGLE CHIP SEAL
LAKEVIEW DR	HAYDEN LAKE CITY LIMITS	TUDOR DR	477	20	RMIA	AC/AC	84	\$2,098	SINGLE CHIP SEAL
LANCASTER RD	HIGHWAY 95	GOVERNMENT WAY	478	25	RMIA	AC/AC	94	\$7,699	SINGLE CHIP SEAL
LANCASTER RD	GOVERNMENT WAY	HAYDEN EQUESTRIAN CENTER	478	30A	RMIA	AC	94	\$43,190	SINGLE CHIP SEAL
LOOKOUT DR	SUNDOWN DR	SUNDANCE DR	485	20	R	AC	85	\$3,590	SINGLE CHIP SEAL
LOOKOUT DR	SUNDANCE DR	WESTVIEW DR	485	30	R	AC	83	\$6,911	SINGLE CHIP SEAL
LUPIN LN	END OF ROAD	OLD HWY 95	486	10	R	AC	90	\$16,014	SINGLE CHIP SEAL
MAC LN	END OF ROAD	TEDDY LOOP	492	10	R	AC	94	\$4,180	SINGLE CHIP SEAL
MARIETTA RD	MAIN AVE	SIXTH ST	496	10	R	AC	95	\$522	SINGLE CHIP SEAL
MAIN AVE	MARIETTA RD	SCENIC BAY RD	500	30	R	AC	95	\$1,690	SINGLE CHIP SEAL
MAIN AVE	SCENIC BAY RD	CAPE HORN RD	500	40	R	AC	95	\$2,166	SINGLE CHIP SEAL
MOEN RD	E. HAYDEN LAKE RD	END OF ROAD	510	10	R	AC	84	\$2,744	SINGLE CHIP SEAL
MOONBEAM CT	END OF ROAD	HWY 54	512	10	R	AC	84	\$1,140	SINGLE CHIP SEAL
MURPHY RD	END OF ROAD	VERNON J BAKER BLVD	513	10	R	AC	95	\$1,676	SINGLE CHIP SEAL
NETTLETON GULCH RD	HERBS LANE	MAPLE LEAF RD	551	10	RMIC	AC/AC	84	\$11,040	SINGLE CHIP SEAL
NETTLETON GULCH RD	MAPLE LEAF RD	SHAW LOOP RD	551	20	RMIC	AC	94	\$6,172	SINGLE CHIP SEAL
N. WALKING HORSE LN	END OF ROAD	DUCE RD	555	10	R	AC	94	\$14,719	SINGLE CHIP SEAL
N. WALKING HORSE LN	DUCE RD	HOWARD RD	555	20	R	AC	94	\$14,317	SINGLE CHIP SEAL
N. WALKING HORSE LN	HOWARD RD	SIMS LN	555	30	R	AC	94	\$20,984	SINGLE CHIP SEAL
N. WALKING HORSE LN	SIMS LN	END OF ROAD	555	40	R	AC	94	\$14,731	SINGLE CHIP SEAL

Road Name	Begin Location	End Location	Street ID	Section ID	FC	Surface	PCI	Cost	Treatment
PACKSADDLE DR	PACKSADDLE DR	CRESTWOOD CT	650	20	R	AC	77	\$6,421	SINGLE CHIP SEAL
PARKS RD	88' WEST OF POWER POLE NO. 05210	AT POWER POLE NO. 38583	653	20	R	AC	94	\$37,087	SINGLE CHIP SEAL
PERIMETER RD	CHEROKEE RD	CAPE HORN RD	656	50	RMIC	AC/AC	83	\$7,559	SINGLE CHIP SEAL
PRAIRIE AVE	RAMSEY RD	SANDPIPER WAY	660	20	RMIA	AC/AC	91	\$13,368	SINGLE CHIP SEAL
PRAIRIE AVE	SANDPIPER WAY	MYSTIC ST	660	30	RMIA	AC/AC	89	\$8,590	SINGLE CHIP SEAL
PRAIRIE AVE	MYSTIC ST	MARABOU DR	660	40	RMIA	AC/AC	87	\$5,152	SINGLE CHIP SEAL
PRAIRIE AVE	MARABOU DR	MINERAL DR	660	50	RMIA	AC/AC	83	\$13,097	SINGLE CHIP SEAL
RAMSEY RD	SEASONS RD	REMINGTON RD	712	90	RMaC	AC	94	\$31,991	SINGLE CHIP SEAL
RILEY LOOP	HWY 54 WEST END	HWY 54 EAST END	716	10	R	AC	94	\$26,023	SINGLE CHIP SEAL
REMINGTON RD	WEIR RD	CLAGSTONE RD	717	30	R	AC	94	\$62,989	SINGLE CHIP SEAL
RIMROCK RD	HUDLOW RD	GARWOOD RD	720	65	RMaC	AC	90	\$13,356	SINGLE CHIP SEAL
RIMROCK RD	GARWOOD RD	OHIO MATCH RD	720	70	RMIC	AC	93	\$42,407	SINGLE CHIP SEAL
MAXWELL DR	GRAND TOUR DR	END OF ROAD	721	10	R	ST	100	\$4,008	SINGLE CHIP SEAL
RODEO RD	DIAMOND BAR RD	END OF ROAD	723	10	R	AC	89	\$6,443	SINGLE CHIP SEAL
ST JAMES AVE	SHERWOOD CT	SHERWOOD CT	750	40	R	AC	84	\$3,620	SINGLE CHIP SEAL
SEASONS RD	HWY 41	RAMSEY RD	756	10	RMIC	AC	94	\$74,551	SINGLE CHIP SEAL
SIENNA LOOP	CLAGSTONE ROAD NORTH END	CLAGSTONE ROAD SOUTH END	757	10	R	AC	92	\$26,348	SINGLE CHIP SEAL
SINGER RD	END OF ROAD	HIGHWAY 53	762	10	R	AC	94	\$15,487	SINGLE CHIP SEAL
SIXTH ST	MAIN AVE	LAKESIDE AVE	763	40	R	AC	91	\$845	SINGLE CHIP SEAL
STAMPEDE RD	GOOD HOPE RD	SUNDANCE RD	771	10	R	AC/AC	95	\$7,579	SINGLE CHIP SEAL
STAMPEDE RD	SUNDANCE RD	HELLROARING RD	771	20	R	AC/AC	94	\$7,531	SINGLE CHIP SEAL
SUNDANCE RD	HELLROARING RD	GUNSIGHT RD	777	10	R	AC/AC	95	\$1,632	SINGLE CHIP SEAL
SUNDANCE RD	GUNSIGHT RD	STAMPEDE RD	777	20	R	AC/AC	95	\$2,997	SINGLE CHIP SEAL
SUNDANCE RD	STAMPEDE RD	END OF ROAD	777	30	R	AC/AC	95	\$2,471	SINGLE CHIP SEAL
SUNDOWN DR	SUNDANCE DR	WESTVIEW DR	778	20	R	AC	92	\$4,186	SINGLE CHIP SEAL
SUNDOWN DR	WESTVIEW DR	GRANDVIEW DR	778	30	R	AC	94	\$10,244	SINGLE CHIP SEAL
SILVER MEADOWS LOOP	CLAGSTONE RD (south end)	BITTERROOT CT	781	10	R	AC	93	\$79,889	SINGLE CHIP SEAL
SILVER MEADOWS LOOP	BITTERROOT CT	CLAGSTONE RD (north end)	781	20	R	AC	94	\$8,637	SINGLE CHIP SEAL
SPYGLASS CT	GRANDVIEW DR	END OF ROAD	783	10	R	AC	94	\$6,894	SINGLE CHIP SEAL
SIMS LN	N. WALKING HORSE LANE	END OF ROAD	791	10	R	AC	94	\$7,750	SINGLE CHIP SEAL
TEDDY LOOP	MC KENZIE DR (WEST END)	MAC LN	796	10	RMaC	AC	94	\$18,029	SINGLE CHIP SEAL

Road Name	Begin Location	End Location	Street ID	Section ID	FC	Surface	PCI	Cost	Treatment
TEDDY LOOP	MAC LN	OLD TEDDY CT	796	20	R	AC	94	\$18,236	SINGLE CHIP SEAL
TEDDY LOOP	OLD TEDDY CT	MCKENZIE DR (EAST END)	796	30	R	AC	92	\$7,129	SINGLE CHIP SEAL
WESTDALE DR	FERNDALE DR	WESTWOOD DR	901	10	R	AC	90	\$5,609	SINGLE CHIP SEAL
TWISTWOOD DR	FERNDALE DR	WESTWOOD DR	902	10	R	AC/AC	89	\$5,001	SINGLE CHIP SEAL
WESTWOOD DR	FERNDALE DR	WESTDALE DR	904	10	R	AC	89	\$1,862	SINGLE CHIP SEAL
WESTWOOD DR	WESTDALE DR	TWISTWOOD DR	904	20	R	AC	82	\$1,821	SINGLE CHIP SEAL
WESTWOOD DR	TWISTWOOD DR	FERNDALE DR	904	30	R	AC	84	\$6,373	SINGLE CHIP SEAL
WESTER RANCH RD	END OF ROAD	DUCE RD	910	10	R	AC/AC	93	\$1,826	SINGLE CHIP SEAL
WESTER RANCH RD	DUCE RD	HOWARD RD	910	20	R	AC/AC	94	\$13,732	SINGLE CHIP SEAL
YORK CT	END OF ROAD	RIMROCK RD	960	10	R	AC	93	\$3,322	SINGLE CHIP SEAL
Treatment Total \$1,422,106									
ALVIS RD	FOREST RD	PINETREE RD	001	20	R	AC/AC	79	\$31	SEAL CRACKS
ALVIS RD	PINETREE RD	KELLY-RAE DR	001	30	R	AC/AC	76	\$35	SEAL CRACKS
AMETHYST CT	EMERALD DR	END OF ROAD	009	10	R	AC/AC	85	\$12	SEAL CRACKS
BRIGHTON CT	AVONDALE LOOP	END OF ROAD	055	10	R	AC	90	\$36	SEAL CRACKS
BUNCO RD	POPE RD	END OF AC MAT	059	13	RMaC	AC	90	\$65	SEAL CRACKS
BURCHELL DR	SOUTH END	PATTY DR	060	10	R	AC	80	\$30	SEAL CRACKS
BURCHELL DR	PATTY DR	ENGLISH POINT RD	060	20	R	AC	81	\$75	SEAL CRACKS
BOHN RD	END OF AC	PARKS RD	102	30	R	AC	89	\$13	SEAL CRACKS
CLARKVIEW PL	HALF MILE LN	END OF ROAD	109	10	R	AC	87	\$129	SEAL CRACKS
CORBIN ST	FOURTH ST	FIFTH ST	111	10	R	AC	90	\$14	SEAL CRACKS
CORBIN ST	FIFTH ST	SIXTH ST	111	20	R	AC	90	\$9	SEAL CRACKS
CORBIN HILL RD	CORDEL RD	END OF ASPHALT	112	20	R	AC	89	\$83	SEAL CRACKS
CHAPARREL DR	RAMSEY RD	EL DORADO DR	116	10	R	AC	89	\$69	SEAL CRACKS
CORDELL RD	CORBIN HILL RD (SE END)	CORBIN HILL RD (NW END)	117	10	R	AC	89	\$103	SEAL CRACKS
DEER PARK LN	YEARLING CIR	LANCASTER RD	159	10	R	AC	87	\$16	SEAL CRACKS
EMERALD DR	RUBY DR	JADE DR	203	20	R	AC/AC	85	\$17	SEAL CRACKS
EMERALD DR	DIAMOND DR	AMETHYST DR	203	40	R	AC/AC	87	\$29	SEAL CRACKS
EMERALD DR	AMETHYST DR	DIAMOND DR	203	50	R	AC/AC	80	\$82	SEAL CRACKS
EMERALD DR	DIAMOND DR	RUBY DR	203	55	R	AC/AC	80	\$128	SEAL CRACKS
EMERALD DR	JADE DR	RUBY DR	203	70	R	AC/AC	88	\$4	SEAL CRACKS
EMERALD DR	RUBY DR	BUCKLES RD	203	75	R	AC/AC	87	\$7	SEAL CRACKS

Road Name	Begin Location	End Location	Street ID	Section ID	FC	Surface	PCI	Cost	Treatment
EL DORADO DR	DIAGONAL RD	CHAPARREL DR	207	10	R	AC	89	\$38	SEAL CRACKS
EL DORADO DR	CHAPARREL DR	LARAMIE AVE	207	20	R	AC	89	\$72	SEAL CRACKS
EL DORADO DR	LARAMIE AVE	END OF ROAD	207	30	R	AC	89	\$35	SEAL CRACKS
FAWN CT	END OF ROAD	YEARLING CIR	245	10	R	AC	87	\$22	SEAL CRACKS
FOREST RD	PINETREE RD	ALVIS RD	256	10	R	AC/AC	84	\$72	SEAL CRACKS
GOOD HOPE RD	END OF OIL	TWETE RD	305	70	RMIC	AC/AC	88	\$2	SEAL CRACKS
GOOD HOPE RD	WHITETAIL DR	STAMPEDE RD	305	80	RMIC	AC/AC	88	\$18	SEAL CRACKS
GOOD HOPE RD	STAMPEDE RD	GUNSIGHT RD	305	85	RMIC	AC/AC	88	\$9	SEAL CRACKS
HOMESTED LOOP	POPE RD	PRIVITE RD	366	10	R	AC	89	\$20	SEAL CRACKS
JADE DR	EMERALD DR	EMERALD DR	425	10	R	AC/AC	82	\$37	SEAL CRACKS
KELLY-RAE DR	PINETREE RD	DIAMOND DR	451	10	R	AC/AC	75	\$86	SEAL CRACKS
KELLY-RAE DR	DIAMOND DR	ALVIS RD	451	20	R	AC/AC	84	\$25	SEAL CRACKS
KELLY-RAE DR	PINETREE RD	FOREST RD	451	40	R	AC/AC	78	\$34	SEAL CRACKS
KENSINGTON AVE	STRAHORN RD	TRAFALGAR ST	452	10	R	AC	85	\$79	SEAL CRACKS
LARAMIE AVE	RAMSEY RD	EL DORADO DR	487	10	R	AC	89	\$109	SEAL CRACKS
LAWRENCE RD	BUNCO RD	END OF ROAD	488	10	R	AC	89	\$222	SEAL CRACKS
MERMAN DR	STRAHORN RD	KENSINGTON AVE	506	10	R	AC	90	\$52	SEAL CRACKS
OHIO MATCH RD	RIMROCK RD	END AC MAT	600	50	RMIC	AC/AC	77	\$26	SEAL CRACKS
PEBBLE CREEK DR	PARTRIDGE WAY	LANCASTER RD	615	10	R	AC	80	\$248	SEAL CRACKS
PARKS RD	AT POWER POLE NO. 38583	BOHN RD	653	30	R	AC	89	\$147	SEAL CRACKS
PATTY DR	BURCHELL DR	ENGLISH POINT RD	654	10	R	AC	87	\$26	SEAL CRACKS
PINETREE RD	BUCKLES RD	FOREST RD	657	10	R	AC/AC	75	\$38	SEAL CRACKS
PINETREE RD	FOREST RD	ALVIS RD	657	20	R	AC/AC	86	\$36	SEAL CRACKS
PERIDOT DR	BUCKLES RD	DIAMOND DR	659	10	R	AC/AC	83	\$62	SEAL CRACKS
RUBY DR	EMERALD DR	EMERALD DR	724	10	R	AC/AC	81	\$40	SEAL CRACKS
RUBY DR	EMERALD DR	EMERALD DR	724	20	R	AC/AC	85	\$57	SEAL CRACKS
SAPPHIRE DR	DIAMOND DR	AMETHYST DR	752	10	R	AC/AC	86	\$18	SEAL CRACKS
NAUTICAL LOOP	HWY 41	Boat Launch	768	10	R	AC	90	\$43	SEAL CRACKS
NAUTICAL LOOP	WATKINS LN	HWY 41	768	20	R	AC	90	\$16	SEAL CRACKS
SPRUCE AVE	FIFTH ST	SCHAEFFER ST	770	40	R	AC	90	\$7	SEAL CRACKS
STARLING MEADOWS CT	END OF ROAD	STRAHORN RD	786	10	R	AC	79	\$105	SEAL CRACKS
STORM KING DR	END OF ROAD	FLATWOODS LOOP	787	10	R	AC	89	\$164	SEAL CRACKS
TOPAZ DR	AMETHYST DR	DIAMOND DR	805	10	R	AC/AC	87	\$14	SEAL CRACKS

Road Name	Begin Location	End Location	Street ID	Section ID	FC	Surface	PCI	Cost	Treatment
TRAFALGAR ST	AVON CIRCLE	KENSINGTON AVE	806	10	R	AC	87	\$84	SEAL CRACKS
WANDERING PINES ROAD	CHILCO ROAD	NORTH SILENT PINES ROAD	885	10	R	AC	90	\$105	SEAL CRACKS
WINSOME DR	END OF ROAD	SEASONS RD	912	10	R	AC	90	\$88	SEAL CRACKS
YEARLING CIR	DEER PARK LN	FAWN CT	955	20	R	AC	88	\$86	SEAL CRACKS
Treatment Total									\$3,329
HAYDEN AVE	WEST END OF PHONE COMPANY	EAST END OF PHONE COMPANY	352	10	R	AC/AC	100	\$16,432	MILL AND THIN OVERLAY
WESTVIEW DR	SUNDOWN DR	LOOKOUT DR	903	10	R	AC/AC	100	\$123,344	MILL AND THIN OVERLAY
Treatment Total									\$139,776
BUNCO RD	END OF AC MAT	MCCOY RD	059	14	RMaC	AC/AC	100	\$218,349	MILL AND THICK OVERLAY
DIAGONAL RD	END OF OIL SOUTH OF BRUNNER RD	BRUNNER RD	152	90	RMaC	AC/AC	100	\$10,493	MILL AND THICK OVERLAY
GOVERNMENT WAY	KELLY RAE DR	LANCASTER RD	306	50	RMIA	AC/AC	100	\$80,604	MILL AND THICK OVERLAY
Treatment Total									\$309,446
GOVERNMENT WAY	WILBUR AVE	AQUA AVE	306	10	RMIA	AC	100	\$181,464	RECONSTRUCT STRUCTURE (AC)
RIMROCK RD	ENGLISH POINT RD	LAKEVIEW DR	720	10	RMIC	AC/AC	100	\$59,779	RECONSTRUCT STRUCTURE (AC)
Treatment Total									\$241,243
BUNCO RD	MCCOY RD	NUNN RD	059	20	RMaC	AC	100	\$299,768	THICK AC OVERLAY(2.5 INCHES)
CAPE HORN RD	PERIMETER RD	COTTONWOOD CT	101	10	RMIC	AC	100	\$32,000	THICK AC OVERLAY(2.5 INCHES)
GOVERNMENT WAY	BUCKLES RD	ALVIS RD	306	30	RMIA	AC	100	\$100,975	THICK AC OVERLAY(2.5 INCHES)
LAKEVIEW DR	MILES AVE	FRIAR DR	477	10	RMIA	AC	100	\$60,667	THICK AC OVERLAY(2.5 INCHES)
LOCH HAVEN DR	END OF LAKES HIGHWAY JURISDICT	HAYDEN VIEW DR	482	10	RMIC	AC	100	\$54,768	THICK AC OVERLAY(2.5 INCHES)
REMINGTON RD	HIGHWAY 95	END OF OIL	717	50	RMaC	ST	100	\$44,880	THICK AC OVERLAY(2.5 INCHES)
SPIRIT LAKE RD	BRIDGE	END OF ROAD	767	20	RMaC	AC	100	\$781,432	THICK AC OVERLAY(2.5 INCHES)
Treatment Total									\$1,374,490
BRADBURY DR	SHAMROCK ST	LANCASTER RD	070	30	R	AC	100	\$9,384	THIN AC OVERLAY(1.5 INCHES)
CRESTWOOD CT	PACKSADDLE DR	END OF ROAD	113	10	R	ST	100	\$17,307	THIN AC OVERLAY(1.5 INCHES)
HIGHWOOD LN	FERNWOOD CT	15TH STREET	358	40	R	AC	100	\$11,680	THIN AC OVERLAY(1.5 INCHES)
LAKESIDE AVE	5TH ST	6TH ST	476	10	R	AC	100	\$17,334	THIN AC OVERLAY(1.5 INCHES)
LOOKOUT DR	GRANDVIEW DR	PACKSADDLE DR	485	50	R	AC	100	\$63,540	THIN AC OVERLAY(1.5 INCHES)
LOOKOUT DR	PACKSADDLE DR	HAYDEN VIEW DR	485	60	R	AC	100	\$13,104	THIN AC OVERLAY(1.5 INCHES)
PACKSADDLE DR	CRESTWOOD CT	PACKSADDLE DR	650	30	R	AC	100	\$57,684	THIN AC OVERLAY(1.5 INCHES)

Road Name	Begin Location	End Location	Street ID	Section ID	FC	Surface	PCI	Cost	Treatment
ST JAMES AVE	STRAHORN RD	KENSINGTON AVE	750	10	R	AC	100	\$40,560	THIN AC OVERLAY(1.5 INCHES)
ST JAMES AVE	SHERWOOD CT	LANCASTER RD	750	50	R	AC	100	\$77,504	THIN AC OVERLAY(1.5 INCHES)
SHOREWOOD CT	TIMBER LN	HIGHWOOD CT	760	10	R	ST	100	\$4,352	THIN AC OVERLAY(1.5 INCHES)
SCENIC BAY RD	MARIETTA RD	LIMEKILN RD	782	20	R	AC	100	\$14,374	THIN AC OVERLAY(1.5 INCHES)
YEARLING CIR	FAWN CT	DEER PARK LN	955	10	R	AC	100	\$35,844	THIN AC OVERLAY(1.5 INCHES)

Treatment Total \$362,667

Year 2018 Total \$4,668,329

Year: 2019

SHOREWOOD CT	HIGHWOOD CT	HIGHWOOD CT	760	20	R	ST	100	\$47,002	Full Depth Reclamation w/2" OL
ATLAS Rd	END OF ROAD	LANCASTER RD	005	10	RMiC	AC	94	\$22,567	SINGLE CHIP SEAL
ATLAS Rd	BOEKEL RD	CJ CT	005	50	RMiC	AC	95	\$3,895	SINGLE CHIP SEAL
BRUNNER RD	RAMSEY RD	RAMSEY RD	057	10	RMaC	AC	94	\$14,471	SINGLE CHIP SEAL
BRUNNER RD	OLD HWY 95	UP RAILROAD TRACKS	057	60	RMaC	AC	94	\$6,687	SINGLE CHIP SEAL
BRUNNER RD	UP RAILROAD TRACKS (Stop Bar Eastside)	OFF RAMP HWY95 (WESTSIDE)	057	70	RMaC	AC	94	\$10,853	SINGLE CHIP SEAL
CORBIN ST	FOURTH ST	FIFTH ST	111	10	R	AC	94	\$2,083	SINGLE CHIP SEAL
CORBIN ST	FIFTH ST	SIXTH ST	111	20	R	AC	94	\$1,324	SINGLE CHIP SEAL
CORBIN HILL RD	POPE RD	CORDELL RD	112	10	R	AC	94	\$1,834	SINGLE CHIP SEAL
CORBIN HILL RD	CORDEL RD	END OF ASPHALT	112	20	R	AC	93	\$11,287	SINGLE CHIP SEAL
CHRISSEAN COURT	END OF ROAD	RAMSEY RD	114	10	R	AC	94	\$15,251	SINGLE CHIP SEAL
COTTONWOOD CT	END OF ROAD	CAPE HORN RD	115	10	R	AC	79	\$827	SINGLE CHIP SEAL
CORDELL RD	CORBIN HILL RD (SE END)	CORBIN HILL RD (NW END)	117	10	R	AC	93	\$13,469	SINGLE CHIP SEAL
ENGLISH POINT RD	MC MAHON RD	LANCASTER RD	205	60	R	AC/AC	94	\$16,505	SINGLE CHIP SEAL
SYLAS CT	END OF ROAD	RAMSEY RD	215	10	R	AC	94	\$10,548	SINGLE CHIP SEAL
FERDALE DR	WESTDALE DR	WESTWOOD DR	250	40	R	AC	94	\$7,682	SINGLE CHIP SEAL
FLATWOODS LP	ATLAS RD (SOUTH END)	STORM KING DR	258	10	R	AC	94	\$23,485	SINGLE CHIP SEAL
FLATWOODS LP	STORM KING DR	ATLAS RD (NORTH END)	258	20	R	AC	94	\$9,243	SINGLE CHIP SEAL
GRANDVIEW DR	SUNDOWN DR	SUMMIT DR	309	10	R	AC	94	\$18,419	SINGLE CHIP SEAL
GUNNING RD	END OF LAKES HIGHWAY JURISDICT	HWY 41	310	10	R	AC/AC	90	\$18,286	SINGLE CHIP SEAL
LANCASTER RD	HUETTER RD	ATLAS RD	478	05	RMaC	AC/AC	93	\$31,534	SINGLE CHIP SEAL

Treatment Total \$47,002

Road Name	Begin Location	End Location	Street ID	Section ID	FC	Surface	PCI	Cost	Treatment
LANCASTER RD	ATLAS RD	RAMSEY RD	478	10	RMaC	AC/AC	93	\$32,788	SINGLE CHIP SEAL
LANCASTER RD	RAMSEY RD	VERNON J BAKER BLVD	478	15	RMaC	AC/AC	93	\$30,211	SINGLE CHIP SEAL
LANCASTER RD	DOVER LN	STRAHORN RD	478	45	RMiA	AC	94	\$9,001	SINGLE CHIP SEAL
LANCASTER RD	RIMROCK RD	PEBBLE CREEK DR	478	75	RMaC	AC	94	\$24,195	SINGLE CHIP SEAL
LANCASTER RD	PEBBLE CREEK DR	ENGLISH POINT RD	478	80	RMaC	AC	95	\$43,714	SINGLE CHIP SEAL
PEND OREILLE DR	FIFTH ST	SIXTH ST	655	20	R	AC/AC	89	\$967	SINGLE CHIP SEAL
RAMSEY RD	CDA CITY LIMITS	PRAIRIE AVE	712	05	RMiA	AC/AC	93	\$16,538	SINGLE CHIP SEAL
RAMSEY RD	BRUNNER RD	SEASONS RD	712	85	RMiC	AC	94	\$32,227	SINGLE CHIP SEAL
RAMSEY RD	REMINGTON RD	HIGHWAY 54	712	95	RMaC	AC	94	\$31,902	SINGLE CHIP SEAL
SPRUCE AVE	FIFTH ST	SCHAEFFER ST	770	40	R	AC	94	\$1,034	SINGLE CHIP SEAL
SUNDOWN DR	LOOKOUT DR	SUNDANCE DR	778	10	R	AC	94	\$8,815	SINGLE CHIP SEAL
SUNDOWN DR	GRANDVEIW DR	END OF ROAD	778	40	R	AC	94	\$2,804	SINGLE CHIP SEAL
SITKA RD	HWY 53	END OF ROAD	784	10	R	AC	94	\$13,832	SINGLE CHIP SEAL
STORM KING DR	END OF ROAD	FLATWOODS LOOP	787	10	R	AC	93	\$22,008	SINGLE CHIP SEAL
THOMAS LN	THOMAS HILL	MAPLE LEAF RD	803	10	R	AC	94	\$1,469	SINGLE CHIP SEAL
THOMAS LN	MAPLE LEAF RD	SHAW LOOP RD	803	20	R	AC	94	\$3,222	SINGLE CHIP SEAL
THOMAS LN	SHAW LOOP RD	END OF ROAD	803	30	R	AC	94	\$7,537	SINGLE CHIP SEAL
WALLER RD	CAPE HORN RD	CHEROKEE RD	880	10	R	AC	94	\$6,576	SINGLE CHIP SEAL
WINSOME DR	END OF ROAD	SEASONS RD	912	10	R	AC	94	\$13,267	SINGLE CHIP SEAL
AVON CIR	TRAFALGAR ST	AVON CIR	006	20	R	AC/AC	83	\$542,357	SEAL CRACKS
AVONDALE LOOP	MILES AVE	AVONDALE LN	007	10	R	AC	90	\$77	SEAL CRACKS
AVONDALE LOOP	BRIGHTON ST	THAMES CT	007	30	R	AC	90	\$10	SEAL CRACKS
AVONDALE LOOP	THAMES CT	ST JAMES AVE	007	40	R	AC	90	\$84	SEAL CRACKS
AVONDALE LN	AVONDALE LOOP	END OF ROAD	008	10	R	AC	90	\$13	SEAL CRACKS
ABBOTT ROAD	Pope Road	Off Ramp (East Side)	010	10	RMaC	AC	89	\$35	SEAL CRACKS
BOEKEL RD	PP NUMBER 17175	HIGHWAY 95	052	60	RMiC	AC/AC	89	\$6	SEAL CRACKS
BRUCE RD	STRAHORN RD	END OF ROAD	056	10	R	AC	90	\$40	SEAL CRACKS
BRADBURY DR	END OF ROAD	SHAMROCK ST	070	10	R	AC	90	\$15	SEAL CRACKS
BRADBURY DR	SHAMROCK ST	SHAMROCK ST	070	20	R	AC	90	\$63	SEAL CRACKS
CIRCLE S TRL (West Leg)	GARWOOD RD	SPUR ST	107	10	R	AC	90	\$119	SEAL CRACKS
CIRCLE S TRL (East Leg)	SPUR ST	GARWOOD RD	107	20	R	AC	90	\$119	SEAL CRACKS
DIAMOND DR	KELLY RAE DR	PERIDOT DR	153	10	R	AC/AC	88	\$7	SEAL CRACKS

Road Name	Begin Location	End Location	Street ID	Section ID	FC	Surface	PCI	Cost	Treatment	
DIAMOND DR	EMERALD DR	AMETHYST DR	153	30	R	AC/AC	89	\$3	SEAL CRACKS	
DIAMOND DR	SAPPHIRE DR	TOPAZ DR	153	50	R	AC/AC	89	\$3	SEAL CRACKS	
GARWOOD RD	END OF BIKE PATH	OLD HWY 95	300	50	RMIC	AC/AC	89	\$17	SEAL CRACKS	
E. HAYDEN LAKE RD	DODD RD	ROCKAWAY BAY RD	354	80	RMaC	AC	89	\$169	SEAL CRACKS	
KELLY-RAE DR	ALVIS RD	PINETREE RD	451	30	R	AC/AC	88	\$10	SEAL CRACKS	
KENSINGTON AVE	TRAFALGAR ST	MERMAN DR	452	20	R	AC	90	\$44	SEAL CRACKS	
KENSINGTON AVE	MERMAN DR	ST JAMES AVE	452	30	R	AC	90	\$24	SEAL CRACKS	
MAGIC CT	END OF CUL-DE-SAC	STRATFORD DR	495	10	R	AC	90	\$7	SEAL CRACKS	
MAGIC CT	STRATFORD DR	END OF ROAD	495	20	R	AC	90	\$26	SEAL CRACKS	
MCCOY RD	END OF OIL	BUNCO RD	503	20	R	AC/AC	88	\$3	SEAL CRACKS	
OXFORD DR	STRATFORD DR	END OF ROAD	607	10	R	AC	90	\$16	SEAL CRACKS	
PAR 3 GOLF COURSE RD	END OF ROAD	TWIN LOW RD	651	10	R	AC	77	\$101	SEAL CRACKS	
PINETREE RD	ALVIS RD	KELLY RAE DR	657	30	R	AC/AC	88	\$9	SEAL CRACKS	
RIMROCK RD	LAKEVIEW DR	WILDFLOWER LN	720	20	RMIC	AC	89	\$55	SEAL CRACKS	
RIMROCK RD	WILDFLOWER LN	YORK CT	720	30	RMIC	AC	88	\$107	SEAL CRACKS	
RIMROCK RD	YORK CT	CAMBRIDGE DR	720	40	RMIC	AC	88	\$29	SEAL CRACKS	
RIMROCK RD	CAMBRIDGE DR	LANCASTER RD	720	50	RMIC	AC	87	\$24	SEAL CRACKS	
SKY VIEW LN	STRAHORN RD	END OF ROAD	764	10	R	AC	90	\$22	SEAL CRACKS	
NAUTICAL LOOP	Boat Launch	WATKINS LN	768	12	R	AC/AC	89	\$15	SEAL CRACKS	
STRATFORD DR	STRAHORN RD	OXFORD DR	773	10	R	AC	90	\$5	SEAL CRACKS	
STRATFORD DR	OXFORD DR	MAGIC CT	773	20	R	AC	90	\$22	SEAL CRACKS	
SHAMROCK ST	BRADBURY DR	BRADBURY DR	790	10	R	AC	90	\$46	SEAL CRACKS	
THAMES CT	AVONDALE LOOP	END OF ROAD	800	10	R	AC	90	\$12	SEAL CRACKS	
WENDLER LOOP	AC MAT	EDWARDS RD	813	20	R	AC	89	\$34	SEAL CRACKS	
WENDLER LOOP	END OF AC	TWIN LAKES RD (EAST ENTRANCE)	813	36	R	AC	89	\$89	SEAL CRACKS	
TWIN LAKES RD	HWY 41	TWIN LOW RD	814	10	RMaC	AC/AC	87	\$9	SEAL CRACKS	
TWIN LAKES RD	TWIN LOW RD	CONE CREST RD	814	20	RMaC	AC/AC	87	\$40	SEAL CRACKS	
TWIN LAKES RD	Lakeview Blvd	WENDLER LP	814	40	RMaC	AC/AC	87	\$83	SEAL CRACKS	
VERNON J. BAKER	LANCASTER RD	BENTZ RD	870	10	R	AC	89	\$144	SEAL CRACKS	
WRANGLER RD	END OF ROAD	RANCH CT	908	10	R	AC	90	\$19	SEAL CRACKS	
WRANGLER RD	RANCH CT	GARWOOD RD	908	20	R	AC	90	\$71	SEAL CRACKS	
E. HAYDEN LAKE RD	MOKINS BAY RD	HAYDEN CREEK RD	354	65						
Treatment Total								\$1,962		
							RMaC AC	100	\$1,195,897	THICK AC OVERLAY(2.5 INCHES)

Road Name	Begin Location	End Location	Street ID	Section ID	FC	Surface	PCI	Cost	Treatment
OLD HWY 95	END OF AC MAT	N. OLD HWY 95	603	65B	RMaC	AC	100	\$106,860	THICK AC OVERLAY(2.5 INCHES)
Treatment Total									\$1,302,757
MARIETTA RD	SIXTH ST	SCENIC BAY	496	20	R	AC	100	\$9,548	THIN AC OVERLAY(1.5 INCHES)
SIXTH ST	CORBIN ST	MAIN AVE	763	30	R	ST	100	\$12,670	THIN AC OVERLAY(1.5 INCHES)
SUMMIT DR	GRANDVIEW DR	GRANDVIEW DR	775	10	R	AC	100	\$56,855	THIN AC OVERLAY(1.5 INCHES)
Treatment Total									\$79,073
Year 2019 Total									\$1,973,151
Year: 2020									
BUCKLES RD	EMERALD DR	MAPLE ST	058	40	RMiC	AC	100	\$13,522	Full Depth Reclamation w/2" OL
FERNWOOD CT	HIGHWOOD LN	HIGHWOOD LN	251	10	R	ST	100	\$43,348	Full Depth Reclamation w/2" OL
MAIN AVE	HWY 54	FIFTH ST	500	10	R	AC	100	\$24,346	Full Depth Reclamation w/2" OL
SHERWOOD CT	ST JAMES AVE	ST JAMES AVE	759	10	R	ST	100	\$152,196	Full Depth Reclamation w/2" OL
Treatment Total									\$233,412
AVON CIR	STRAHORN RD	TRAFALGAR ST	006	10	R	AC/AC	93	\$3,142	SINGLE CHIP SEAL
AVON CIR	TRAFALGAR ST	AVON CIR	006	20	R	AC/AC	89	\$9,532	SINGLE CHIP SEAL
AVONDALE LOOP	AVONDALE LN	BRIGHTON CT	007	20	R	AC	94	\$16,671	SINGLE CHIP SEAL
AVONDALE LOOP	BRIGHTON ST	THAMES CT	007	30	R	AC	93	\$1,319	SINGLE CHIP SEAL
AVONDALE LOOP	THAMES CT	ST JAMES AVE	007	40	R	AC	93	\$12,075	SINGLE CHIP SEAL
AVONDALE LN	AVONDALE LOOP	END OF ROAD	008	10	R	AC	94	\$1,823	SINGLE CHIP SEAL
ABBOTT ROAD	Pope Road	Off Ramp (East Side)	010	10	RMaC	AC	93	\$4,797	SINGLE CHIP SEAL
BRIGHTON CT	AVONDALE LOOP	END OF ROAD	055	10	R	AC	92	\$5,405	SINGLE CHIP SEAL
BUCKLES RD	PERIDOT DR	EMERALD DR	058	30	RMiC	AC	94	\$1,772	SINGLE CHIP SEAL
BUNCO RD	POPE RD	END OF AC MAT	059	13	RMaC	AC	92	\$9,647	SINGLE CHIP SEAL
BOHN RD	BUNCO RD	END OF AC	102	21	R	ST	100	\$15,559	SINGLE CHIP SEAL
CLARKVIEW PL	HALF MILE LN	END OF ROAD	109	10	R	AC	91	\$14,982	SINGLE CHIP SEAL
CHAPARREL DR	RAMSEY RD	EL DORADO DR	116	10	R	AC	92	\$9,323	SINGLE CHIP SEAL
DIAGONAL RD	END OF OLD OIL	STURGEON RD	152	20	RMaC	AC	94	\$33,509	SINGLE CHIP SEAL
EL DORADO DR	DIAGONAL RD	CHAPARREL DR	207	10	R	AC	92	\$5,381	SINGLE CHIP SEAL
EL DORADO DR	CHAPARREL DR	LARAMIE AVE	207	20	R	AC	92	\$10,056	SINGLE CHIP SEAL
EL DORADO DR	LARAMIE AVE	END OF ROAD	207	30	R	AC	92	\$4,859	SINGLE CHIP SEAL
FERNDALE DR	TWISTWOOD DR	WESTDALE DR	250	30	R	AC	94	\$1,612	SINGLE CHIP SEAL
FIFTH ST	END OF ROAD	FIR AVE	252	10	R	ST	100	\$1,799	SINGLE CHIP SEAL

Road Name	Begin Location	End Location	Street ID	Section ID	FC	Surface	PCI	Cost	Treatment
FIFTH ST	FIR AVE	SPRUCE AVE	252	20	R	ST	100	\$1,845	SINGLE CHIP SEAL
FIFTH ST	SPRUCE AVE	PEND OREILLE DR	252	30	R	ST	100	\$3,141	SINGLE CHIP SEAL
FIFTH ST	PEND OREILLE DR	CORBIN ST	252	40	R	ST	100	\$1,310	SINGLE CHIP SEAL
FIRST ST	END OF ROAD	FIR AVE	255	10	R	ST	100	\$1,740	SINGLE CHIP SEAL
FIRST ST	FIR AVE	SPRUCE AVE	255	20	R	ST	100	\$1,740	SINGLE CHIP SEAL
FIRST ST	SPRUCE AVE	HWY 54	255	30	R	ST	100	\$2,286	SINGLE CHIP SEAL
FOURTH ST	END OF ROAD	FIR AVE	257	10	R	ST	100	\$1,599	SINGLE CHIP SEAL
FOURTH ST	FIR AVE	SPRUCE AVE	257	20	R	ST	100	\$1,687	SINGLE CHIP SEAL
FOURTH ST	T PEND OREILLE DR	CORBIN ST	257	40	R	ST	100	\$1,072	SINGLE CHIP SEAL
GARWOOD RD	OLD HWY 95	HWY 95	300	60	RMaC	AC	94	\$2,088	SINGLE CHIP SEAL
GOOD HOPE RD	END OF OIL	TWETE RD	305	70	RMIC	AC/AC	91	\$743	SINGLE CHIP SEAL
GOOD HOPE RD	WHITETAIL DR	STAMPEDE RD	305	80	RMIC	AC/AC	91	\$6,253	SINGLE CHIP SEAL
GOOD HOPE RD	STAMPEDE RD	GUNSIGHT RD	305	85	RMIC	AC/AC	91	\$3,084	SINGLE CHIP SEAL
HOMESTED LOOP	POPE RD	PRIVITE RD	366	10	R	AC	92	\$2,768	SINGLE CHIP SEAL
KENSINGTON AVE	STRAHORN RD	TRAFALGAR ST	452	10	R	AC	89	\$7,259	SINGLE CHIP SEAL
KENSINGTON AVE	TRAFALGAR ST	MERMAN DR	452	20	R	AC	93	\$6,310	SINGLE CHIP SEAL
KENSINGTON AVE	MERMAN DR	ST JAMES AVE	452	30	R	AC	93	\$3,321	SINGLE CHIP SEAL
LANCASTER RD	ENGLISH POINT RD	E. HAYDEN LAKE RD	478	85	RMaC	AC	94	\$8,162	SINGLE CHIP SEAL
LEWELLEN CREEK RD	BUNCO RD	END OF OIL	480	10	R	ST	100	\$4,797	SINGLE CHIP SEAL
LEWELLEN CREEK RD	END OF OIL	PARKS RD	480	20	R	ST	100	\$9,726	SINGLE CHIP SEAL
LEWELLEN CREEK RD	PARKS RD	WHITETAIL DR	480	30	R	ST	100	\$2,812	SINGLE CHIP SEAL
LEWELLEN CREEK RD	WHITETAIL DR	END OF AC MAT	480	40	R	ST	100	\$34,386	SINGLE CHIP SEAL
LODESTAR AVE	HWY 41	SILVER LN	483	10	R	ST	100	\$5,013	SINGLE CHIP SEAL
LOOKOUT DR	END OF JURISDICTION	SUNDOWN DR	485	10	R	AC	94	\$2,689	SINGLE CHIP SEAL
LARAMIE AVE	RAMSEY RD	EL DORADO DR	487	10	R	AC	92	\$14,729	SINGLE CHIP SEAL
MERMAN DR	STRAHORN RD	KENSINGTON AVE	506	10	R	AC	92	\$7,813	SINGLE CHIP SEAL
NUNN RD	GOOD HOPE RD	END OF ROAD	554	20	R	ST	100	\$14,075	SINGLE CHIP SEAL
OLD HWY 95	HIGHWAY 53	GARWOOD RD	603	10	RMaC	AC	94	\$38,243	SINGLE CHIP SEAL
OLD HWY 95	GARWOOD RD	OHIO MATCH RD	603	20	RMaC	AC	94	\$50,955	SINGLE CHIP SEAL
OLD HWY 95	OHIO MATCH RD	CHILCO RD	603	30	RMaC	AC	95	\$52,991	SINGLE CHIP SEAL
WHITETAIL DR	PARKS RD	LEWELLEN CREEK RD	604	10	R	ST	100	\$6,704	SINGLE CHIP SEAL
PARKS RD	HIGHWAY 95	88' WEST OF POWER POLE NO. 05210	653	10	R	ST	100	\$6,569	SINGLE CHIP SEAL
PARKS RD	END OF AC MAT	WHITETAIL DR.	653	43	RMIC	ST	100	\$11,940	SINGLE CHIP SEAL

Road Name	Begin Location	End Location	Street ID	Section ID	FC	Surface	PCI	Cost	Treatment
PARKS RD	WHITETAIL DR	LEWELLEN CREEK RD	653	50	RMiC	ST	100	\$4,792	SINGLE CHIP SEAL
POPE RD	GARWOOD RD	HOMESTED LOOP	661	10	RMaC	AC	94	\$43,046	SINGLE CHIP SEAL
POPE RD	HOMESTED LOOP	OHIO MATCH RD	661	20	RMaC	AC	94	\$5,931	SINGLE CHIP SEAL
POPE RD	OHIO MATCH RD	ABBOTT RD	661	30	RMiC	AC	94	\$33,289	SINGLE CHIP SEAL
POPE RD	ABBOTT RD	CORBIN HILL	661	40	RMaC	AC	94	\$119,729	SINGLE CHIP SEAL
POPE RD	CORBIN HILL	BUNCO RD	661	50	RMaC	AC	94	\$64,324	SINGLE CHIP SEAL
RIMROCK RD	LANCASTER RD	DODD RD	720	55	RMaC	AC	94	\$32,380	SINGLE CHIP SEAL
RIMROCK RD	DODD RD	HUDLOW RD	720	60	RMaC	AC	94	\$41,592	SINGLE CHIP SEAL
RIMROCK RD	OHIO MATCH RD	END OF PAVEMENT	720	75	RMaC	AC	94	\$24,143	SINGLE CHIP SEAL
SCHAEFFER ST	END OF ROAD	FIR AVE	755	10	R	ST	100	\$1,404	SINGLE CHIP SEAL
SIXTH ST	END OF ROAD	PEND OREILLE DR	763	10	R	ST	100	\$493	SINGLE CHIP SEAL
SIXTH ST	PEND OREILLE DR	CORBIN ST	763	20	R	ST	100	\$1,095	SINGLE CHIP SEAL
SPRUCE AVE	FIRST ST	THIRD ST	770	10	R	ST	100	\$3,251	SINGLE CHIP SEAL
SPRUCE AVE	FOURTH ST	FIFTH ST	770	30	R	ST	100	\$1,024	SINGLE CHIP SEAL
STARLING MEADOWS CT	END OF ROAD	STRAHORN RD	786	10	R	AC	85	\$6,396	SINGLE CHIP SEAL
THAMES CT	AVONDALE LOOP	END OF ROAD	800	10	R	AC	93	\$1,689	SINGLE CHIP SEAL
THIRD ST	END OF ROAD	FIR AVE	802	10	R	ST	100	\$1,408	SINGLE CHIP SEAL
THIRD ST	FIR AVE	SPRUCE AVE	802	20	R	ST	100	\$1,400	SINGLE CHIP SEAL
THIRD ST	SPRUCE AVE	HWY 54	802	30	R	ST	100	\$1,534	SINGLE CHIP SEAL
TRAFALGAR ST	AVON CIRCLE	KENSINGTON AVE	806	10	R	AC	90	\$8,995	SINGLE CHIP SEAL
TWETE RD	GOOD HOPE RD	END OF ROAD	810	10	R	ST	100	\$36,689	SINGLE CHIP SEAL
VERNON J. BAKER	LANCASTER RD	BENTZ RD	870	10	R	AC	94	\$20,258	SINGLE CHIP SEAL
VERNON J. BAKER	BOEKEL RD	MURPHY RD	870	20	RMaC	AC	94	\$21,025	SINGLE CHIP SEAL
VERNON J. BAKER	MURPHY RD	END OF ROAD	870	30	RMaC	AC	94	\$21,436	SINGLE CHIP SEAL
WATKINS LN	NAUTICAL LP	END OF ROAD	890	10	R	ST	100	\$5,603	SINGLE CHIP SEAL
WEIR RD	BRUNNER RD	SEASONS RD	900	10	R	ST	100	\$32,398	SINGLE CHIP SEAL
WILKINSON RD	Hwy 53	End of LHD	911	10	R	AC/AC	94	\$27,857	SINGLE CHIP SEAL
WILDFLOWER LN	RIMROCK RD	BLUE JAY CT	920	10	R	AC	94	\$2,092	SINGLE CHIP SEAL
WILDFLOWER LN	BLUE JAY CT	END OF ROAD	920	20	R	AC	94	\$1,851	SINGLE CHIP SEAL
AMETHYST DR	EMERALD DR	DIAMOND DR	002	10	R	AC/AC	88	\$4	SEAL CRACKS
AMETHYST DR	DIAMOND DR	SAPPHIRE DR	002	20	R	AC/AC	88	\$6	SEAL CRACKS
AMETHYST DR	SAPPHIRE DR	TOPAZ DR	002	30	R	AC/AC	88	\$4	SEAL CRACKS
<u>Treatment Total</u> \$1,050,237									

Road Name	Begin Location	End Location	Street ID	Section ID	FC	Surface	PCI	Cost	Treatment
AMETHYST DR	TOPAZ DR	OPAL DR	002	40	R	AC/AC	88	\$3	SEAL CRACKS
BOEKEL RD	HIGHWAY 95	GOVERNMENT WAY	052	70	RMiC	AC/AC	88	\$10	SEAL CRACKS
CAROLINE DR	VICKI RD	RAMSEY RD	104	10	R	AC	88	\$92	SEAL CRACKS
DIAMOND DR	PERIDOT DR	EMERALD DR	153	20	R	AC/AC	88	\$5	SEAL CRACKS
DIAMOND DR	AMETHYST DR	SAPPHIRE DR	153	40	R	AC/AC	88	\$12	SEAL CRACKS
DIAMOND DR	TOPAZ DR	OPAL DR	153	60	R	AC/AC	88	\$3	SEAL CRACKS
DIAMOND DR	OPAL DR	EMERALD DR	153	70	R	AC/AC	88	\$5	SEAL CRACKS
EMERALD DR	RUBY DR	AMETHYST DR	203	60	R	AC/AC	88	\$4	SEAL CRACKS
EMERALD DR	AMETHYST DR	JADE DR	203	65	R	AC/AC	88	\$3	SEAL CRACKS
FOREST RD	ALVIS RD	KELLY RAE DR	256	20	R	AC/AC	88	\$18	SEAL CRACKS
E. HAYDEN LAKE RD	MOEN RD	E. UPPER HAYDEN LAKE RD	354	40	RMaC	AC	90	\$17	SEAL CRACKS
E. HAYDEN LAKE RD	ROCKAWAY BAY RD	LANCASTER RD	354	85	RMaC	AC	90	\$44	SEAL CRACKS
MEYER RD	BEGIN 45FT NORTH OF PP NUMBER 306296	END AT PP NUMBER 702498	508	10	RMaC	AC	90	\$144	SEAL CRACKS
OHIO MATCH RD	RAMSEY RD	ELLA RD	600	10	R	AC	88	\$85	SEAL CRACKS
OHIO MATCH RD	ELLA RD	OLD HWY 95	600	20	R	AC	88	\$446	SEAL CRACKS
OPAL DR	AMETHYST DR	DIAMOND DR	606	10	R	AC/AC	88	\$5	SEAL CRACKS
TWIN LAKES RD	Wendler	Pit	814	42	RMaC	AC/PCC	85	\$59	SEAL CRACKS
TWIN LOW RD	PAR 3 GOLF COURSE RD	N COVEY LN	815	10	R	AC/AC	87	\$25	SEAL CRACKS
TWIN LOW RD	N COVEY LN	TWIN LAKES RD	815	20	R	AC/AC	87	\$36	SEAL CRACKS
ENGLISH POINT RD	SPLIT ROCK RD	END OF ASPHALT & STRIPE	205	40	R	AC/AC	100	\$1,030	MILL AND THIN OVERLAY
GOOD HOPE RD	NORTH END OF AC MAT AT NUNN RD	SOUTH END OF AC MAT AT BUNCO R	305	40	RMiC	ST	100	\$218,283	THICK AC OVERLAY(2.5 INCHES)
GOVERNMENT WAY	ALVIS RD	KELLY RAE DR	306	40	RMiA	AC	100	\$77,921	THICK AC OVERLAY(2.5 INCHES)
NUNN RD	BUNCO RD	Good Hope Road	554	10	RMiC	ST	100	\$620,553	THICK AC OVERLAY(2.5 INCHES)
RAMSEY RD	DIAMOND BAR RD	BOEKEL RD	712	20	RMaC	AC	100	\$106,096	THICK AC OVERLAY(2.5 INCHES)
RAMSEY RD	BOEKEL RD	HIGHWAY 53	712	25	RMaC	ST	100	\$308,442	THICK AC OVERLAY(2.5 INCHES)
TWIN LAKES AVE	HWY 41	SILVER LN	812	10	RMaC	ST	100	\$121,361	THICK AC OVERLAY(2.5 INCHES)
ANTLER RD	CONE CREST RD	END OF ROAD	003	10	R	ST	100	\$18,955	THIN AC OVERLAY(1.5 INCHES)
CONE CREST RD	TWIN LAKES RD	ANTLER RD	110	10	R	ST	100	\$59,622	THIN AC OVERLAY(1.5 INCHES)

Road Name	Begin Location	End Location	Street ID	Section ID	FC	Surface	PCI	Cost	Treatment
CONE CREST RD	ANTLER RD	ELKHORN RD	110	20	R	ST	100	\$36,667	THIN AC OVERLAY(1.5 INCHES)
CORBIN HILL RD	RIMROCK RD	END OF LAKES HIGHWAY JURISDICT	112	50	R	ST	100	\$68,850	THIN AC OVERLAY(1.5 INCHES)
EDWARDS RD	WENDLER LOOP	END OF LAKES HIGHWAY JURISDICT (County Sign)	201	10	R	ST	100	\$122,585	THIN AC OVERLAY(1.5 INCHES)
ELKHORN RD	WEST END OF OIL	CONE CREST RD	202	10	R	ST	100	\$19,693	THIN AC OVERLAY(1.5 INCHES)
ELKHORN RD	EAST END OF OIL	CONE CREST RD	202	20	R	ST	100	\$22,529	THIN AC OVERLAY(1.5 INCHES)
FIFTH ST	CORBIN ST	MAIN AVE	252	50	R	ST	100	\$15,329	THIN AC OVERLAY(1.5 INCHES)
FIR AVE	THIRD ST	FOURTH ST	254	20	R	ST	100	\$7,991	THIN AC OVERLAY(1.5 INCHES)
GOLDEN AVE	HWY 41	SILVER LN	303	10	R	ST	100	\$60,127	THIN AC OVERLAY(1.5 INCHES)
N COVEY LN	END OF OIL	TWIN LOW RD	479	20	R	ST	100	\$5,008	THIN AC OVERLAY(1.5 INCHES)
LIMEKILN RD	SCENIC BAY RD	CAPE HORN RD	481	10	R	ST	100	\$41,639	THIN AC OVERLAY(1.5 INCHES)
WHITETAIL DR	LEWELLEN CREEK RD	GOOD HOPE ROAD	604	20	R	ST	100	\$270,066	THIN AC OVERLAY(1.5 INCHES)
PAR 3 GOLF COURSE RD	TWIN LOW RD	HWY 41	651	20	R	ST	100	\$8,390	THIN AC OVERLAY(1.5 INCHES)
PARKS RD	LEWELLEN CREEK RD	GOOD HOPE RD	653	60	R	ST	100	\$177,984	THIN AC OVERLAY(1.5 INCHES)
REMINGTON RD	END OF OIL	WEIR RD	717	20	R	ST	100	\$193,428	THIN AC OVERLAY(1.5 INCHES)
SILVER LN	STURGEON RD	TWIN LAKES AVE	761	10	R	ST	100	\$24,665	THIN AC OVERLAY(1.5 INCHES)
SILVER LN	TWIN LAKES AVE	GOLDEN AVE	761	20	R	ST	100	\$51,077	THIN AC OVERLAY(1.5 INCHES)
SILVER LN	GOLDEN AVE	LODESTAR	761	30	R	ST	100	\$52,359	THIN AC OVERLAY(1.5 INCHES)
SPUR ST	LONGHORN ST	CIRCLE S TRL	780	20	R	ST	100	\$25,248	THIN AC OVERLAY(1.5 INCHES)
WENDLER LOOP	EDWARDS RD	LANTERN HILL RD	813	30	R	ST	100	\$68,255	THIN AC OVERLAY(1.5 INCHES)
WENDLER LOOP	LANTERN HILL RD	END OF AC MAT	813	35	R	ST	100	\$62,025	THIN AC OVERLAY(1.5 INCHES)
Treatment Total								\$1,412,492	
Year 2020 Total								\$4,500,367	
AQUA AVE	HWY 95	GOVERNMENT WAY	004	10	RMiC	ST	100	\$77,248	Full Depth Reclamation w/2" OL
CHILCO RD	ABBOTT RD	OLD HWY 95	106	20	RMiC	AC	100	\$109,526	Full Depth Reclamation w/2" OL
EMERALD DR	JADE DR	DIAMOND DR	203	30	R	AC/AC	100	\$20,210	Full Depth Reclamation w/2" OL
N. 1st ST.	N. OLD HWY 95	END OF LAKES HIGHWAY JURISDICT	549	10	RMaC	AC	100	\$159,925	Full Depth Reclamation w/2" OL
PEND OREILLE DR	FOURTH ST	FIFTH ST	655	10	R	AC/AC	100	\$11,258	Full Depth Reclamation w/2" OL
SUNDANCE DR	SUNDOWN DR	LOOKOUT DRIVE	776	10	R	AC	100	\$89,072	Full Depth Reclamation w/2" OL
Treatment Total								\$467,239	

Year: 2021

Road Name	Begin Location	End Location	Street ID	Section ID	FC	Surface	PCI	Cost	Treatment
ALVIS RD	FOREST RD	PINETREE RD	001	20	R	AC/AC	85	\$1,904	SINGLE CHIP SEAL
ALVIS RD	PINETREE RD	KELLY-RAE DR	001	30	R	AC/AC	81	\$1,807	SINGLE CHIP SEAL
ATLAS Rd	LANCASTER RD	DIAMOND BAR RD	005	20	RMaC	ST	100	\$16,505	SINGLE CHIP SEAL
ATLAS Rd	UP RR CROSSING	BOEKEL RD	005	40	RMiC	ST	100	\$14,096	SINGLE CHIP SEAL
ATLAS Rd	CJ CT	HIGHWAY 53	005	60	RMiC	ST	100	\$28,988	SINGLE CHIP SEAL
ABBOTT ROAD	Chilco Road	Old Hwy 95 (First Driveway on the Left)	010	30	RMaC	AC	94	\$50,408	SINGLE CHIP SEAL
BOEKEL RD	PP NUMBER 17175	HIGHWAY 95	052	60	RMiC	AC/AC	91	\$9,024	SINGLE CHIP SEAL
BOEKEL RD	HIGHWAY 95	GOVERNMENT WAY	052	70	RMiC	AC/AC	92	\$2,927	SINGLE CHIP SEAL
BUNCO RD	ON RAMP (EAST SIDE)	POPE RD	059	12	RMaC	AC	95	\$26,817	SINGLE CHIP SEAL
BURCHELL DR	SOUTH END	PATTY DR	060	10	R	AC	83	\$1,896	SINGLE CHIP SEAL
BURCHELL DR	PATTY DR	ENGLISH POINT RD	060	20	R	AC	85	\$5,301	SINGLE CHIP SEAL
BRADBURY DR	END OF ROAD	SHAMROCK ST	070	10	R	AC	92	\$2,164	SINGLE CHIP SEAL
BRADBURY DR	SHAMROCK ST	SHAMROCK ST	070	20	R	AC	92	\$9,159	SINGLE CHIP SEAL
DODD RD	STRAHORN RD	WEST END AC MAT	155	10	RMiC	ST	100	\$26,030	SINGLE CHIP SEAL
DOLAN RD	RAMSEY RD	ELLA RD	156	10	R	ST	100	\$11,135	SINGLE CHIP SEAL
DOLAN RD	ELLA RD	WRANGLER RD	156	20	R	ST	100	\$13,701	SINGLE CHIP SEAL
DOLAN RD	WRANGLER RD	END OF ROAD	156	30	R	ST	100	\$7,528	SINGLE CHIP SEAL
DEER PARK LN	YEARLING CIR	LANCASTER RD	159	10	R	AC	89	\$1,694	SINGLE CHIP SEAL
DEEPWATER CT	SPLIT ROCK RD	EAST END OF RD	165	10	R	ST	100	\$3,160	SINGLE CHIP SEAL
ENGLISH POINT RD	PATTY DR	BURCHELL DR	205	20	R	ST	100	\$4,253	SINGLE CHIP SEAL
ENGLISH POINT RD	BURCHELL DR	SPLIT ROCK RD	205	30	R	ST	100	\$2,528	SINGLE CHIP SEAL
FAWN CT	END OF ROAD	YEARLING CIR	245	10	R	AC	89	\$2,384	SINGLE CHIP SEAL
FOREST RD	PINETREE RD	ALVIS RD	256	10	R	AC/AC	87	\$7,179	SINGLE CHIP SEAL
FOREST RD	ALVIS RD	KELLY RAE DR	256	20	R	AC/AC	92	\$5,459	SINGLE CHIP SEAL
FOXBOROUGH CT	END OF ROAD	STRAHORN RD	259	10	R	ST	100	\$9,356	SINGLE CHIP SEAL
SOMERSET CT	END OF RD	FRIAR DR	260	10	R	ST	100	\$1,656	SINGLE CHIP SEAL
GARWOOD RD	END OF BIKE PATH	OLD HWY 95	300	50	RMiC	AC/AC	91	\$12,855	SINGLE CHIP SEAL
GARWOOD RD	RIMROCK RD	END OF ROAD	300	90	R	ST	100	\$33,995	SINGLE CHIP SEAL
GLACIER RD	GRAND TOUR DR	PINEWOOD WAY	312	10	R	ST	100	\$14,492	SINGLE CHIP SEAL
HALF MILE LN	L E. UPPER HAYDEN LAKE RD	CLARKVIEW P	350	10	R	ST	100	\$880	SINGLE CHIP SEAL
HALF MILE LN	CLARKVIEW PL	END OF LAKES HIGHWAY JURISDICT	350	20	R	ST	100	\$2,864	SINGLE CHIP SEAL
HALF MILE LN	END OF LAKES HIGHWAY JURISDICT	E. HAYDEN LAKE RD	350	30	R	ST	100	\$1,513	SINGLE CHIP SEAL

Road Name	Begin Location	End Location	Street ID	Section ID	FC	Surface	PCI	Cost	Treatment
HAYDEN CREEK RD	E. HAYDEN LAKE RD	TRIANGLE 7 RD	353	10	RMIC	ST	100	\$4,162	SINGLE CHIP SEAL
E. HAYDEN LAKE RD	MOEN RD	E. UPPER HAYDEN LAKE RD	354	40	RMaC	AC	94	\$2,465	SINGLE CHIP SEAL
JAMES RD	CAROL RD	JUDY K DR	426	10	R	ST	100	\$3,952	SINGLE CHIP SEAL
JUDY K DR	VICKI RD	JAMES RD	427	10	R	ST	100	\$4,059	SINGLE CHIP SEAL
JUDY K DR	JAMES RD	RAMSEY RD	427	20	R	ST	100	\$8,179	SINGLE CHIP SEAL
KELLY-RAE DR	PINETREE RD	DIAMOND DR	451	10	R	AC/AC	80	\$4,356	SINGLE CHIP SEAL
KELLY-RAE DR	DIAMOND DR	ALVIS RD	451	20	R	AC/AC	88	\$2,581	SINGLE CHIP SEAL
KELLY-RAE DR	ALVIS RD	PINETREE RD	451	30	R	AC/AC	92	\$7,259	SINGLE CHIP SEAL
KELLY-RAE DR	PINETREE RD	FOREST RD	451	40	R	AC/AC	83	\$1,888	SINGLE CHIP SEAL
KELLY-RAE DR	FOREST RD	GOVERNMENT WAY	451	50	R	AC/AC	75	\$2,120	SINGLE CHIP SEAL
LONGHORN ST	RAMSEY RD	SPUR ST	484	10	R	ST	100	\$12,339	SINGLE CHIP SEAL
MAPLE LEAF RD	NETTLETON GULCH RD	THOMAS LN	502	10	R	ST	100	\$7,098	SINGLE CHIP SEAL
MCMAHON RD	ENGLISH POINT RD	END OF ROAD	504	10	R	ST	100	\$8,348	SINGLE CHIP SEAL
MEYER RD	BEGIN 45FT NORTH OF PP NUMBER 306296	END AT PP NUMBER 702498	508	10	RMaC	AC	94	\$21,084	SINGLE CHIP SEAL
OHIO MATCH RD	END AC MAT	TREE FARM LN	600	60	RMIC	ST	100	\$70,414	SINGLE CHIP SEAL
PARTRIDGE WAY	PEBBLE CREEK DR (SOUTH END)	PEBBLE CREEK DR (NORTH END)	610	10	R	AC	76	\$14,115	SINGLE CHIP SEAL
PEBBLE CREEK DR	PARTRIDGE WAY	LANCASTER RD	615	10	R	AC	84	\$16,010	SINGLE CHIP SEAL
PATTY DR	BURCHELL DR	ENGLISH POINT RD	654	10	R	AC	89	\$2,823	SINGLE CHIP SEAL
PINETREE RD	BUCKLES RD	FOREST RD	657	10	R	AC/AC	80	\$1,936	SINGLE CHIP SEAL
PINETREE RD	FOREST RD	ALVIS RD	657	20	R	AC/AC	89	\$5,539	SINGLE CHIP SEAL
PINETREE RD	ALVIS RD	KELLY RAE DR	657	30	R	AC/AC	92	\$5,459	SINGLE CHIP SEAL
PINEWOOD WAY	END OF ROAD	GRAND TOUR DR	658	10	R	ST	100	\$18,244	SINGLE CHIP SEAL
PINEWOOD WAY	GRAND TOUR DR	GLACIER RD	658	20	R	ST	100	\$5,334	SINGLE CHIP SEAL
PINEWOOD WAY	GLACIER RD	HUDLOW RD	658	30	R	ST	100	\$5,217	SINGLE CHIP SEAL
RAMSEY RD	SOUTH END OF AC MAT PP 188367	DIAMOND BAR RD	712	15	RMaC	ST	100	\$5,301	SINGLE CHIP SEAL
RIMROCK RD	END OF PAVEMENT	CORBIN HILL RD	720	80	R	ST	100	\$42,004	SINGLE CHIP SEAL
RIMROCK RD	CORBIN HILL RD	END OF ROAD	720	85	R	ST	100	\$5,108	SINGLE CHIP SEAL
SAXON DR	EASTSHORE DR	FRIAR DR	753	10	R	ST	100	\$8,513	SINGLE CHIP SEAL
SPLIT ROCK RD	WEST END	ENGLISH POINT RD	769	10	R	ST	100	\$9,253	SINGLE CHIP SEAL
STRAHORN RD	LANCASTER RD	FERNDAL DR	772	75	RMIC	ST	100	\$7,570	SINGLE CHIP SEAL
STRAHORN RD	FERNDAL DR	FOXBOROUGH CT	772	80	RMIC	ST	100	\$5,426	SINGLE CHIP SEAL
STRAHORN RD	FOXBOROUGH CT	END OF PAVEMENT	772	85	RMIC	ST	100	\$12,800	SINGLE CHIP SEAL

Road Name	Begin Location	End Location	Street ID	Section ID	FC	Surface	PCI	Cost	Treatment
STRAHORN RD	END OF PAVEMENT	DODD RD	772	90	R	ST	100	\$6,662	SINGLE CHIP SEAL
SHAMROCK ST	BRADBURY DR	BRADBURY DR	790	10	R	AC	92	\$6,618	SINGLE CHIP SEAL
VICKI RD	CAROL RD	JUDY K DR	875	10	R	ST	100	\$4,033	SINGLE CHIP SEAL
VICKI RD	JUDY K DR	END OF OIL	875	20	R	ST	100	\$2,409	SINGLE CHIP SEAL
WRANGLER RD	GARWOOD RD	DOLAN RD	908	30	R	ST	100	\$10,934	SINGLE CHIP SEAL
YEARLING CIR	DEER PARK LN	FAWN CT	955	20	R	AC	90	\$11,060	SINGLE CHIP SEAL
Treatment Total									\$706,330
AMETHYST DR	OPAL DR	EMERALD DR	002	50	R	AC/AC	88	\$5	SEAL CRACKS
BLUE JAY CT	WILDFLOWER LN	END OF ROAD	048	10	R	AC	88	\$21	SEAL CRACKS
BENTZ RD	HIGHWAY 95	END OF ROAD	050	10	R	AC	83	\$33	SEAL CRACKS
BITTERROOT CT	END OF ROAD	SILVER MEADOW LP	051	10	R	AC	88	\$72	SEAL CRACKS
BRUNNER RD	WEIR RD	CLAGSTONE RD	057	30	RMaC	AC/AC	86	\$447	SEAL CRACKS
BRUNNER RD	CLAGSTONE RD	BN RAILROAD TRACKS	057	40	RMaC	AC/AC	87	\$28	SEAL CRACKS
BRUNNER RD	BN RAILROAD TRACKS	OLD HWY 95	057	50	RMaC	AC/AC	87	\$162	SEAL CRACKS
BUNCO RD	END OF AC MAT	MCCOY RD	059	14	RMaC	AC/AC	87	\$111	SEAL CRACKS
BUNCO RD	MCCOY RD	NUNN RD	059	20	RMaC	AC	87	\$151	SEAL CRACKS
BURNETT ST	ST JAMES AVE	BRADBURY DR	075	10	R	AC	88	\$4	SEAL CRACKS
CHEROKEE RD	PERIMETER RD	END OF ROAD	099	10	R	AC	85	\$23	SEAL CRACKS
CAPE HORN RD	PERIMETER RD	COTTONWOOD CT	101	10	RMiC	AC	87	\$17	SEAL CRACKS
CAPE HORN RD	END OF JERSEY BARRIERS	END OF ROAD	101	50	RMiC	AC	85	\$288	SEAL CRACKS
BOHN RD	END OF AC	PARKS RD	102	30	R	AC	85	\$21	SEAL CRACKS
CHILCO RD	OLD HWY 95	HWY 95	106	30	RMiC	AC/AC	87	\$8	SEAL CRACKS
CRESTWOOD CT	PACKSADDLE DR	END OF ROAD	113	10	R	ST	88	\$24	SEAL CRACKS
DIAGONAL RD	END OF OIL SOUTH OF BRUNNER RD	BRUNNER RD	152	90	RMaC	AC/AC	87	\$6	SEAL CRACKS
DIAMOND BAR RD	ATLAS RD	RODEO RD	154	10	R	AC	87	\$172	SEAL CRACKS
DIAMOND BAR RD	RODEO RD	RAMSEY RD	154	20	R	AC	88	\$131	SEAL CRACKS
DOVER LN	END OF ROAD	LANCASTER RD	157	10	R	AC	88	\$25	SEAL CRACKS
DUCE RD	WESTER RANCH RD	N WALKINGHORSE LN	158	10	R	AC	88	\$104	SEAL CRACKS
EMERALD DR	BUCKLES RD	RUBY DR	203	10	R	AC/AC	88	\$15	SEAL CRACKS
RHAPSODY LN	KING RD	HAYDEN LAKE RD	204	10	R	AC	87	\$26	SEAL CRACKS
ENGLISH POINT RD	RIMROCK RD	PATTY DR	205	10	R	AC	88	\$145	SEAL CRACKS
EIGHTMILE AVE	CLAGSTONE RD	END OF ROAD	206	10	R	AC	86	\$157	SEAL CRACKS

Road Name	Begin Location	End Location	Street ID	Section ID	FC	Surface	PCI	Cost	Treatment
FERNDAL DR	LANCASTER RD	WESTWOOD DR	250	10	R	AC	74	\$43	SEAL CRACKS
FERNDAL DR	WESTWOOD DR	STRAHORN RD	250	50	R	AC	88	\$9	SEAL CRACKS
GOVERNMENT WAY	WILBUR AVE	AQUA AVE	306	10	RMIA	AC	87	\$92	SEAL CRACKS
GOVERNMENT WAY	BUCKLES RD	ALVIS RD	306	30	RMIA	AC	87	\$22	SEAL CRACKS
GOVERNMENT WAY	KELLY RAE DR	LANCASTER RD	306	50	RMIA	AC/AC	87	\$24	SEAL CRACKS
GOVERNMENT WAY	LANCASTER RD	BOEKEL RD	306	55	RMIA	AC/AC	87	\$287	SEAL CRACKS
GRANDVIEW DR	SPYGLASS CT	LOOKOUT DR	309	40	R	AC	81	\$47	SEAL CRACKS
GUNSIGHT RD	GOOD HOPE RD	SUNDANCE RD	311	10	R	AC	88	\$46	SEAL CRACKS
GUNSIGHT RD	SUNDANCE RD	HELLROARING RD	311	20	R	AC	88	\$46	SEAL CRACKS
GRIZZLY MEADOWS CT	END OF ROAD	LEWELLEN CREEK RD	315	10	R	AC	88	\$47	SEAL CRACKS
E. HAYDEN LAKE RD	HAYDEN CREEK RD	SPORTSMAN PARK RD	354	70	RMaC	AC	89	\$149	SEAL CRACKS
E. HAYDEN LAKE RD	SPORTSMAN PARK RD	DODD RD	354	75	RMaC	AC	89	\$292	SEAL CRACKS
HAYDEN VIEW DR	LOOKOUT DR	LOCH HAVEN DR	356	10	R	AC	84	\$26	SEAL CRACKS
HAYDEN VIEW DR	LOCH HAVEN DR	LOOKOUT DR	356	20	R	AC	79	\$523	SEAL CRACKS
HIGHWOOD LN	SHOREWOOD CT	FERNWOOD CT	358	10	R	AC	85	\$25	SEAL CRACKS
HIGHWOOD LN	FERNWOOD CT	SHOREWOOD CT	358	20	R	AC	85	\$15	SEAL CRACKS
HIGHWOOD LN	SHOREWOOD CT	FERNWOOD CT	358	30	R	AC	85	\$14	SEAL CRACKS
HUDLOW RD	RIMROCK RD	END OF LAKES HIGHWAY JURISDICT	361	40	R	AC	87	\$205	SEAL CRACKS
HUNTERS GROVE CT	DIAGONAL ROAD	END OF ROAD	365	10	R	AC	88	\$57	SEAL CRACKS
LAKEVIEW DR	MILES AVE	FRIAR DR	477	10	RMIA	AC	87	\$13	SEAL CRACKS
LANCASTER RD	HIGHWAY 95	GOVERNMENT WAY	478	25	RMIA	AC/AC	87	\$24	SEAL CRACKS
LOCH HAVEN DR	END OF LAKES HIGHWAY JURISDICT	HAYDEN VIEW DR	482	10	RMIC	AC	87	\$28	SEAL CRACKS
LOOKOUT DR	SUNDOWN DR	SUNDANCE DR	485	20	R	AC	82	\$57	SEAL CRACKS
LOOKOUT DR	SUNDANCE DR	WESTVIEW DR	485	30	R	AC	80	\$118	SEAL CRACKS
LOOKOUT DR	WESTVIEW DR	GRANDVIEW DR	485	40	R	AC	88	\$68	SEAL CRACKS
LUPIN LN	END OF ROAD	OLD HWY 95	486	10	R	AC	86	\$173	SEAL CRACKS
LAWRENCE RD	BUNCO RD	END OF ROAD	488	10	R	AC	85	\$345	SEAL CRACKS
MAC LN	END OF ROAD	TEDDY LOOP	492	10	R	AC	88	\$38	SEAL CRACKS
MARIETTA RD	MAIN AVE	SIXTH ST	496	10	R	AC	88	\$5	SEAL CRACKS
MAIN AVE	FIFTH ST	MARIETTA RD	500	20	R	AC	88	\$29	SEAL CRACKS
MAIN AVE	MARIETTA RD	SCENIC BAY RD	500	30	R	AC	88	\$15	SEAL CRACKS
MAIN AVE	SCENIC BAY RD	CAPE HORN RD	500	40	R	AC	88	\$20	SEAL CRACKS
MOEN RD	E. HAYDEN LAKE RD	END OF ROAD	510	10	R	AC	81	\$45	SEAL CRACKS

Road Name	Begin Location	End Location	Street ID	Section ID	FC	Surface	PCI	Cost	Treatment
MURPHY RD	END OF ROAD	VERNON J BAKER BLVD	513	10	R	AC	88	\$15	SEAL CRACKS
NETTLETON GULCH RD	HERBS LANE	MAPLE LEAF RD	551	10	RMIC	AC/AC	83	\$149	SEAL CRACKS
NETTLETON GULCH RD	MAPLE LEAF RD	SHAW LOOP RD	551	20	RMIC	AC	89	\$51	SEAL CRACKS
N. WALKING HORSE LN	END OF ROAD	DUCE RD	555	10	R	AC	88	\$133	SEAL CRACKS
N. WALKING HORSE LN	DUCE RD	HOWARD RD	555	20	R	AC	88	\$129	SEAL CRACKS
N. WALKING HORSE LN	HOWARD RD	SIMS LN	555	30	R	AC	88	\$190	SEAL CRACKS
N. WALKING HORSE LN	SIMS LN	END OF ROAD	555	40	R	AC	88	\$133	SEAL CRACKS
OHIO MATCH RD	POPE RD	RIMROCK RD	600	40	RMIC	AC	89	\$365	SEAL CRACKS
OHIO MATCH RD	RIMROCK RD	END AC MAT	600	50	RMIC	AC/AC	76	\$29	SEAL CRACKS
N. OLD HWY 95	OLD HWY 95	POWER POLE #41194	605	10	RMaC	AC	89	\$82	SEAL CRACKS
PACKSADDLE DR	LOOKOUT DR	PACKSADDLE DR	650	10	R	AC	88	\$86	SEAL CRACKS
PACKSADDLE DR	PACKSADDLE DR	CRESTWOOD CT	650	20	R	AC	75	\$146	SEAL CRACKS
PARKS RD	88' WEST OF POWER POLE NO. 05210	AT POWER POLE NO. 38583	653	20	R	AC	88	\$332	SEAL CRACKS
PARKS RD	AT POWER POLE NO. 38583	BOHN RD	653	30	R	AC	85	\$231	SEAL CRACKS
PERIMETER RD	CAREYWOOD RD	SALEE CREEK RD	656	20	RMIC	AC	89	\$279	SEAL CRACKS
PERIMETER RD	SALEE CREEK RD	MERRIWEATHER RD	656	30	RMIC	AC	89	\$105	SEAL CRACKS
PERIMETER RD	MERRIWEATHER RD	CHEROKEE RD	656	40	RMIC	AC	89	\$26	SEAL CRACKS
PERIMETER RD	CHEROKEE RD	CAPE HORN RD	656	50	RMIC	AC/AC	81	\$125	SEAL CRACKS
RILEY LOOP	HWY 54 WEST END	HWY 54 EAST END	716	10	R	AC	88	\$235	SEAL CRACKS
REMINGTON RD	WEIR RD	CLAGSTONE RD	717	30	R	AC	88	\$574	SEAL CRACKS
RODEO RD	DIAMOND BAR RD	END OF ROAD	723	10	R	AC	85	\$77	SEAL CRACKS
ST JAMES AVE	SHERWOOD CT	SHERWOOD CT	750	40	R	AC	82	\$55	SEAL CRACKS
SIENNA LOOP	CLAGSTONE ROAD NORTH END	CLAGSTONE ROAD SOUTH END	757	10	R	AC	87	\$256	SEAL CRACKS
SHOREWOOD CT	TIMBER LN	HIGHWOOD CT	760	10	R	ST	88	\$6	SEAL CRACKS
SINGER RD	END OF ROAD	HIGHWAY 53	762	10	R	AC	88	\$138	SEAL CRACKS
SIXTH ST	MAIN AVE	LAKESIDE AVE	763	40	R	AC	87	\$9	SEAL CRACKS
SPIRIT LAKE RD	BRIDGE	END OF ROAD	767	20	RMaC	AC	87	\$392	SEAL CRACKS
NAUTICAL LOOP	HWY 41	Boat Launch	768	10	R	AC	86	\$69	SEAL CRACKS
NAUTICAL LOOP	WATKINS LN	HWY 41	768	20	R	AC	86	\$26	SEAL CRACKS
SUNDOWN DR	SUNDANCE DR	WESTVIEW DR	778	20	R	AC	87	\$42	SEAL CRACKS
SUNDOWN DR	WESTVIEW DR	GRANDVIEW DR	778	30	R	AC	88	\$91	SEAL CRACKS
SILVER MEADOWS LOOP	CLAGSTONE RD (south end)	BITTERROOT CT	781	10	R	AC	88	\$739	SEAL CRACKS

Road Name	Begin Location	End Location	Street ID	Section ID	FC	Surface	PCI	Cost	Treatment
SILVER MEADOWS LOOP	BITTERROOT CT	CLAGSTONE RD (north end)	781	20	R	AC	88	\$79	SEAL CRACKS
SPYGLASS CT	GRANDVIEW DR	END OF ROAD	783	10	R	AC	88	\$62	SEAL CRACKS
TEDDY LOOP	MAC LN	OLD TEDDY CT	796	20	R	AC	88	\$165	SEAL CRACKS
TEDDY LOOP	OLD TEDDY CT	MCKENZIE DR (EAST END)	796	30	R	AC	87	\$72	SEAL CRACKS
TIMBER LN	END OF LAKES HIGHWAY JURISDICT	SHOREWOOD CT	804	10	R	AC	88	\$9	SEAL CRACKS
WANDERING PINES ROAD	CHILCO ROAD	NORTH SILENT PINES ROAD	885	10	R	AC	86	\$172	SEAL CRACKS
WESTDALE DR	FERDALE DR	WESTWOOD DR	901	10	R	AC	86	\$61	SEAL CRACKS
WESTWOOD DR	FERDALE DR	WESTDALE DR	904	10	R	AC	85	\$23	SEAL CRACKS
WESTWOOD DR	WESTDALE DR	TWISTWOOD DR	904	20	R	AC	79	\$33	SEAL CRACKS
WESTWOOD DR	TWISTWOOD DR	FERDALE DR	904	30	R	AC	81	\$105	SEAL CRACKS
YORK CT	END OF ROAD	RIMROCK RD	960	10	R	AC	88	\$31	SEAL CRACKS
Treatment Total									\$11,270
ATLAS Rd	DIAMOND BAR RD	UP RR CROSSING	005	30	RMIC	ST	100	\$20,562	THICK AC OVERLAY(2.5 INCHES)
DIAGONAL RD	HWY 41	END OF OLD OIL	152	10	RMac	ST	100	\$369,454	THICK AC OVERLAY(2.5 INCHES)
E. HAYDEN LAKE RD	YELLOWBANKS BRIDGE	MOKINS BAY RD	354	60	RMIC	ST	100	\$910,364	THICK AC OVERLAY(2.5 INCHES)
Treatment Total									\$1,300,380
RADIAN RD	HIGHWAY 53	END OF ROAD	710	10	R	ST	100	\$92,708	THIN AC OVERLAY(1.5 INCHES)
RANCH CT	WRANGLER RD	END OF ROAD	713	10	R	ST	100	\$35,722	THIN AC OVERLAY(1.5 INCHES)
SCHAEFFER ST	FIR AVE	SPRUCE AVE	755	20	R	ST	100	\$7,310	THIN AC OVERLAY(1.5 INCHES)
SPUR ST	END OF ROAD	LONGHORN ST	780	10	R	ST	100	\$17,154	THIN AC OVERLAY(1.5 INCHES)
E. UPPER HAYDEN LAKE RD	HALF MILE LN	E. HAYDEN LAKE RD	850	20	R	ST	100	\$100,858	THIN AC OVERLAY(1.5 INCHES)
Treatment Total									\$253,752
RAMSEY RD	LANCASTER RD	SOUTH END OF AC MAT PP 188367	712	10	RMiA	ST	72	\$26,129	DEEP PATCH
Treatment Total									\$26,129
Year 2021 Total									\$2,765,100
LOOKOUT DR	HAYDEN VIEW DR	END OF LAKES HIGHWAY JURISDICT	485	70	R	AC	100	\$144,882	Full Depth Reclamation w/2" OL
MEADOW VIEW LN	WYOMING AVE	END OF ROAD	505	10	R	AC	100	\$36,377	Full Depth Reclamation w/2" OL

Year: 2022

Road Name	Begin Location	End Location	Street ID	Section ID	FC	Surface	PCI	Cost	Treatment
NORTH SHORE LN	END OF ROAD	CAPE HORN RD	552	10	R	ST	100	\$32,733	Full Depth Reclamation w/2" OL
ST JAMES AVE	AVONDALE LOOP	SHERWOOD CT	750	30	R	AC	100	\$49,353	Full Depth Reclamation w/2" OL
SHAW LOOP RD	NETTLETON GULCH RD	THOMAS LANE	758	10	R	ST	100	\$134,071	Full Depth Reclamation w/2" OL
Treatment Total								\$397,416	
LAKEVIEW DR	TUDOR DR	RIMROCK RD	477	30	RMIA	AC/AC	100	\$71,441	Full Depth Reclamation w/3" OL
Treatment Total								\$71,441	
AMETHYST DR	EMERALD DR	DIAMOND DR	002	10	R	AC/AC	92	\$2,176	SINGLE CHIP SEAL
AMETHYST DR	DIAMOND DR	SAPPHIRE DR	002	20	R	AC/AC	92	\$3,392	SINGLE CHIP SEAL
AMETHYST DR	SAPPHIRE DR	TOPAZ DR	002	30	R	AC/AC	92	\$1,983	SINGLE CHIP SEAL
AMETHYST DR	TOPAZ DR	OPAL DR	002	40	R	AC/AC	92	\$1,810	SINGLE CHIP SEAL
AMETHYST DR	OPAL DR	EMERALD DR	002	50	R	AC/AC	92	\$1,498	SINGLE CHIP SEAL
AMETHYST CT	EMERALD DR	END OF ROAD	009	10	R	AC/AC	87	\$1,364	SINGLE CHIP SEAL
ABBOTT ROAD	Off Ramp (West Side)	Chilco Road	010	20	RMaC	AC	94	\$19,452	SINGLE CHIP SEAL
BOHN RD	END OF AC	PARKS RD	102	30	R	AC	90	\$1,856	SINGLE CHIP SEAL
DIAMOND DR	KELLY RAE DR	PERIDOT DR	153	10	R	AC/AC	90	\$2,304	SINGLE CHIP SEAL
DIAMOND DR	PERIDOT DR	EMERALD DR	153	20	R	AC/AC	91	\$1,473	SINGLE CHIP SEAL
DIAMOND DR	EMERALD DR	AMETHYST DR	153	30	R	AC/AC	91	\$1,753	SINGLE CHIP SEAL
DIAMOND DR	AMETHYST DR	SAPPHIRE DR	153	40	R	AC/AC	91	\$3,904	SINGLE CHIP SEAL
DIAMOND DR	SAPPHIRE DR	TOPAZ DR	153	50	R	AC/AC	91	\$1,965	SINGLE CHIP SEAL
DIAMOND DR	TOPAZ DR	OPAL DR	153	60	R	AC/AC	92	\$1,831	SINGLE CHIP SEAL
DIAMOND DR	OPAL DR	EMERALD DR	153	70	R	AC/AC	91	\$1,537	SINGLE CHIP SEAL
EMERALD DR	RUBY DR	JADE DR	203	20	R	AC/AC	87	\$1,919	SINGLE CHIP SEAL
EMERALD DR	DIAMOND DR	AMETHYST DR	203	40	R	AC/AC	89	\$8,317	SINGLE CHIP SEAL
EMERALD DR	AMETHYST DR	DIAMOND DR	203	50	R	AC/AC	84	\$5,344	SINGLE CHIP SEAL
EMERALD DR	DIAMOND DR	RUBY DR	203	55	R	AC/AC	84	\$8,357	SINGLE CHIP SEAL
EMERALD DR	RUBY DR	AMETHYST DR	203	60	R	AC/AC	92	\$2,271	SINGLE CHIP SEAL
EMERALD DR	AMETHYST DR	JADE DR	203	65	R	AC/AC	92	\$1,601	SINGLE CHIP SEAL
EMERALD DR	JADE DR	RUBY DR	203	70	R	AC/AC	89	\$1,919	SINGLE CHIP SEAL
EMERALD DR	RUBY DR	BUCKLES RD	203	75	R	AC/AC	89	\$1,843	SINGLE CHIP SEAL
JADE DR	EMERALD DR	EMERALD DR	425	10	R	AC/AC	86	\$2,765	SINGLE CHIP SEAL
LAWRENCE RD	BUNCO RD	END OF ROAD	488	10	R	AC	90	\$31,170	SINGLE CHIP SEAL
MCCOY RD	END OF OIL	BUNCO RD	503	20	R	AC/AC	90	\$1,070	SINGLE CHIP SEAL
OHIO MATCH RD	RIMROCK RD	END AC MAT	600	50	RMIC	AC/AC	83	\$1,455	SINGLE CHIP SEAL

Road Name	Begin Location	End Location	Street ID	Section ID	FC	Surface	PCI	Cost	Treatment
OPAL DR	AMETHYST DR	DIAMOND DR	606	10	R	AC/AC	92	\$2,913	SINGLE CHIP SEAL
PARKS RD	AT POWER POLE NO. 38583	BOHN RD	653	30	R	AC	90	\$21,154	SINGLE CHIP SEAL
PERIDOT DR	BUCKLES RD	DIAMOND DR	659	10	R	AC/AC	85	\$5,535	SINGLE CHIP SEAL
RUBY DR	EMERALD DR	EMERALD DR	724	10	R	AC/AC	85	\$2,752	SINGLE CHIP SEAL
RUBY DR	EMERALD DR	EMERALD DR	724	20	R	AC/AC	87	\$6,814	SINGLE CHIP SEAL
SAPPHIRE DR	DIAMOND DR	AMETHYST DR	752	10	R	AC/AC	88	\$2,530	SINGLE CHIP SEAL
TOPAZ DR	AMETHYST DR	DIAMOND DR	805	10	R	AC/AC	88	\$2,649	SINGLE CHIP SEAL
Treatment Total									\$160,676
AVONDALE LOOP	MILES AVE	AVONDALE LN	007	10	R	AC	86	\$125	SEAL CRACKS
BRUCE RD	STRAHORN RD	END OF ROAD	056	10	R	AC	86	\$64	SEAL CRACKS
BRUNNER RD	UP RAILROAD TRACKS (Stop Bar Eastside)	OFF RAMP HWY95 (WESTSIDE)	057	70	R	RMaC AC	89	\$89	SEAL CRACKS
BRADBURY DR	SHAMROCK ST	LANDCASTER RD	070	30	R	AC	88	\$6	SEAL CRACKS
CIRCLE S TRL (West Leg)	GARWOOD RD	SPUR ST	107	10	R	AC	85	\$191	SEAL CRACKS
CIRCLE S TRL (East Leg)	SPUR ST	GARWOOD RD	107	20	R	AC	86	\$191	SEAL CRACKS
CORBIN ST	FOURTH ST	FIFTH ST	111	10	R	AC	88	\$19	SEAL CRACKS
CORBIN ST	FIFTH ST	SIXTH ST	111	20	R	AC	88	\$13	SEAL CRACKS
CORBIN HILL RD	POPE RD	CORDELL RD	112	10	R	AC	88	\$17	SEAL CRACKS
CORBIN HILL RD	CORDEL RD	END OF ASPHALT	112	20	R	AC	88	\$105	SEAL CRACKS
CHRISSEAN COURT	END OF ROAD	RAMSEY RD	114	10	R	AC	88	\$138	SEAL CRACKS
COTTONWOOD CT	END OF ROAD	CAPE HORN RD	115	10	R	AC	78	\$17	SEAL CRACKS
CORDELL RD	CORBIN HILL RD (SE END)	CORBIN HILL RD (NW END)	117	10	R	AC	88	\$127	SEAL CRACKS
CJ CT	END OF ROAD	ATLAS RD	120	10	R	AC/AC	74	\$238	SEAL CRACKS
ENGLISH POINT RD	END OF ASPHALT & STRIPE	MC MAHON RD	205	50	R	AC/AC	87	\$67	SEAL CRACKS
SYLAS CT	END OF ROAD	RAMSEY RD	215	10	R	AC	88	\$95	SEAL CRACKS
FLATWOODS LP	ATLAS RD (SOUTH END)	STORM KING DR	258	10	R	AC	88	\$209	SEAL CRACKS
FLATWOODS LP	STORM KING DR	ATLAS RD (NORTH END)	258	20	R	AC	88	\$83	SEAL CRACKS
GRANDVIEW DR	SUNDOWN DR	SUMMIT DR	309	10	R	AC	88	\$166	SEAL CRACKS
GRANDVIEW DR	SUMMIT DR	SUMMIT DR	309	20	R	AC/AC	87	\$16	SEAL CRACKS
GRANDVIEW DR	SUMMIT DR	SPYGLASS CT	309	30	R	AC/AC	89	\$1	SEAL CRACKS
HAYDEN AVE	WEST END OF PHONE COMPANY	EAST END OF PHONE COMPANY	352	10	R	AC/AC	88	\$7	SEAL CRACKS

Road Name	Begin Location	End Location	Street ID	Section ID	FC	Surface	PCI	Cost	Treatment
E. HAYDEN LAKE RD	MOKINS BAY RD	HAYDEN CREEK RD	354	65	RMaC	AC	87	\$599	SEAL CRACKS
E. HAYDEN LAKE RD	DODD RD	ROCKAWAY BAY RD	354	80	RMaC	AC	84	\$279	SEAL CRACKS
HELLROARING RD	GOOD HOPE RD	SUNDANCE RD	357	10	R	AC/AC	87	\$17	SEAL CRACKS
HELLROARING RD	SUNDANCE RD	GUNSIGHT RD	357	20	R	AC/AC	87	\$24	SEAL CRACKS
HELLROARING RD	GUNSIGHT RD	STAMPEDE RD	357	30	R	AC/AC	87	\$15	SEAL CRACKS
HELLROARING RD	STAMPEDE RD	END OF ROAD	357	40	R	AC/AC	87	\$43	SEAL CRACKS
HIGHWOOD LN	FERNWOOD CT	15TH STREET	358	40	R	AC	88	\$7	SEAL CRACKS
HUDSON BAY RD	MAIN AVE	END OF LAKES HIGHWAY JURSDICT	362	10	R	AC/AC	87	\$134	SEAL CRACKS
LAKESIDE AVE	5TH ST	6TH ST	476	10	R	AC	88	\$10	SEAL CRACKS
LANCASTER RD	HUJETER RD	ATLAS RD	478	05	RMaC	AC/AC	87	\$176	SEAL CRACKS
LANCASTER RD	ATLAS RD	RAMSEY RD	478	10	RMaC	AC/AC	87	\$183	SEAL CRACKS
LANCASTER RD	RAMSEY RD	VERNON J BAKER BLVD	478	15	RMaC	AC/AC	87	\$168	SEAL CRACKS
LOOKOUT DR	GRANDVIEW DR	PACKSADDLE DR	485	50	R	AC	88	\$36	SEAL CRACKS
LOOKOUT DR	PACKSADDLE DR	HAYDEN VIEW DR	485	60	R	AC	88	\$8	SEAL CRACKS
MAGIC CT	END OF CUL-DE-SAC	STRATFORD DR	495	10	R	AC	86	\$11	SEAL CRACKS
MAGIC CT	STRATFORD DR	END OF ROAD	495	20	R	AC	86	\$42	SEAL CRACKS
OLD HWY 95	END OF AC MAT	N. OLD HWY 95	603	65B	RMaC	AC	87	\$54	SEAL CRACKS
OXFORD DR	STRATFORD DR	END OF ROAD	607	10	R	AC	86	\$26	SEAL CRACKS
PACKSADDLE DR	CRESTWOOD CT	PACKSADDLE DR	650	30	R	AC	88	\$32	SEAL CRACKS
PAR 3 GOLF COURSE RD	END OF ROAD	TWIN LOW RD	651	10	R	AC	75	\$119	SEAL CRACKS
RAMSEY RD	CDA CITY LIMITS	PRAIRIE AVE	712	05	RMIA	AC/AC	87	\$53	SEAL CRACKS
REMINGTON RD	HIGHWAY 95	END OF OIL	717	50	RMaC	ST	89	\$38	SEAL CRACKS
RIMROCK RD	ENGLISH POINT RD	LAKEVIEW DR	720	10	RMIC	AC/AC	89	\$25	SEAL CRACKS
RIMROCK RD	LAKEVIEW DR	WILDFLOWER LN	720	20	RMIC	AC	84	\$91	SEAL CRACKS
RIMROCK RD	WILDFLOWER LN	YORK CT	720	30	RMIC	AC	84	\$171	SEAL CRACKS
RIMROCK RD	YORK CT	CAMBRIDGE DR	720	40	RMIC	AC	84	\$46	SEAL CRACKS
RIMROCK RD	CAMBRIDGE DR	LANCASTER RD	720	50	RMIC	AC	83	\$37	SEAL CRACKS
ST JAMES AVE	STRAHORN RD	KENSINGTON AVE	750	10	R	AC	88	\$23	SEAL CRACKS
ST JAMES AVE	SHERWOOD CT	LANCASTER RD	750	50	R	AC	88	\$43	SEAL CRACKS
SHOREWOOD CT	HIGHWOOD CT	HIGHWOOD CT	760	20	R	ST	88	\$43	SEAL CRACKS
SIXTH ST	CORBIN ST	MAIN AVE	763	30	R	ST	88	\$18	SEAL CRACKS
SKY VIEW LN	STRAHORN RD	END OF ROAD	764	10	R	AC	86	\$35	SEAL CRACKS
SPIRIT LAKE RD	BOAT LAUNCH	BRIDGE	767	10	RMaC	ST	89	\$31	SEAL CRACKS

Road Name	Begin Location	End Location	Street ID	Section ID	FC	Surface	PCI	Cost	Treatment
SPRUCE AVE	FIFTH ST	SCHAEFFER ST	770	40	R	AC	88	\$10	SEAL CRACKS
STAMPEDE RD	GOOD HOPE RD	SUNDANCE RD	771	10	R	AC/AC	87	\$35	SEAL CRACKS
STAMPEDE RD	SUNDANCE RD	HELLROARING RD	771	20	R	AC/AC	87	\$38	SEAL CRACKS
STRATFORD DR	STRAHORN RD	OXFORD DR	773	10	R	AC	86	\$7	SEAL CRACKS
STRATFORD DR	OXFORD DR	MAGIC CT	773	20	R	AC	86	\$35	SEAL CRACKS
SUNDANCE RD	HELLROARING RD	GUNSIGHT RD	777	10	R	AC/AC	87	\$8	SEAL CRACKS
SUNDANCE RD	GUNSIGHT RD	STAMPEDE RD	777	20	R	AC/AC	87	\$14	SEAL CRACKS
SUNDANCE RD	STAMPEDE RD	END OF ROAD	777	30	R	AC/AC	87	\$12	SEAL CRACKS
SUNDOWN DR	LOOKOUT DR	SUNDANCE DR	778	10	R	AC	88	\$79	SEAL CRACKS
SUNDOWN DR	GRANDVEIW DR	END OF ROAD	778	40	R	AC	88	\$25	SEAL CRACKS
SCENIC BAY RD	MARIETTA RD	LIMEKILN RD	782	20	R	AC	88	\$8	SEAL CRACKS
STORM KING DR	END OF ROAD	FLATWOODS LOOP	787	10	R	AC	88	\$206	SEAL CRACKS
THOMAS LN	THOMAS HILL	MAPLE LEAF RD	803	10	R	AC	88	\$14	SEAL CRACKS
THOMAS LN	MAPLE LEAF RD	SHAW LOOP RD	803	20	R	AC	88	\$30	SEAL CRACKS
THOMAS LN	SHAW LOOP RD	END OF ROAD	803	30	R	AC	88	\$70	SEAL CRACKS
WENDLER LOOP	AC MAT	EDWARDS RD	813	20	R	AC	85	\$52	SEAL CRACKS
WENDLER LOOP	END OF AC	TWIN LAKES RD (EAST ENTRANCE)	813	36	R	AC	86	\$138	SEAL CRACKS
TWIN LAKES RD	HWY 41	TWIN LOW RD	814	10	RMaC	AC/AC	83	\$20	SEAL CRACKS
TWIN LAKES RD	TWIN LOW RD	CONE CREST RD	814	20	RMaC	AC/AC	83	\$97	SEAL CRACKS
TWIN LAKES RD	Lakeview Blvd	WENDLER LP	814	40	RMaC	AC/AC	83	\$201	SEAL CRACKS
WALLER RD	CAPE HORN RD	CHEROKEE RD	880	10	R	AC	88	\$61	SEAL CRACKS
TWISTWOOD DR	FERNDAL DR	WESTWOOD DR	902	10	R	AC/AC	87	\$27	SEAL CRACKS
WESTVIEW DR	SUNDOWN DR	LOOKOUT DR	903	10	R	AC/AC	88	\$52	SEAL CRACKS
WRANGLER RD	END OF ROAD	RANCH CT	908	10	R	AC	86	\$30	SEAL CRACKS
WRANGLER RD	RANCH CT	GARWOOD RD	908	20	R	AC	86	\$114	SEAL CRACKS
WESTER RANCH RD	END OF ROAD	DUCE RD	910	10	R	AC/AC	87	\$11	SEAL CRACKS
WESTER RANCH RD	DUCE RD	HOWARD RD	910	20	R	AC/AC	87	\$68	SEAL CRACKS
WINSOME DR	END OF ROAD	SEASONS RD	912	10	R	AC	88	\$121	SEAL CRACKS
YEARLING CIR	FAWN CT	DEER PARK LN	955	10	R	AC	88	\$20	SEAL CRACKS
PRAIRIE AVE	MINERAL DR	HIGHWAY 95	660	60	RMaC	AC/AC	100	\$202,711	RECONSTRUCT STRUCTURE (AC)
CAROL RD	VICKI RD	JAMES RD	103	10	R	ST	100	\$24,039	THIN AC OVERLAY(1.5 INCHES)
								Treatment Total	\$6,224
								Treatment Total	\$202,711

Road Name	Begin Location	End Location	Street ID	Section ID	FC	Surface	PCI	Cost	Treatment
FIFTH ST	MAIN AVE	LAKESIDE AVE	252	60	R	ST	100	\$9,838	THIN AC OVERLAY(1.5 INCHES)
FIR AVE	FOURTH ST	FIFTH ST	254	30	R	ST	100	\$5,570	THIN AC OVERLAY(1.5 INCHES)
FIR AVE	FIFTH ST	SCHAEFFER ST	254	40	R	ST	100	\$5,374	THIN AC OVERLAY(1.5 INCHES)
FOURTH ST	SPRUCE AVE	PEND OREILLE DR	257	30	R	ST	100	\$19,773	THIN AC OVERLAY(1.5 INCHES)
LANCASTER RD	FERNDALE DR	STRAHORN RD	478	35	RM/A	AC	100	\$65,661	THIN AC OVERLAY(1.5 INCHES)
MAXWELL DR	GRAND TOUR DR	END OF ROAD	721	10	R	ST	100	\$27,395	THIN AC OVERLAY(1.5 INCHES)

Treatment Total \$157,650

Year 2022 Total \$996,118

Year: 2023

FERNDALE DR	WESTWOOD DR	TWISTWOOD DR	250	20	R	AC	100	\$17,869	Full Depth Reclamation w/2" OL
SPORTSMAN PARK RD	END OF ROAD	E. HAYDEN LAKE RD	652	10	R	AC	100	\$34,889	Full Depth Reclamation w/2" OL
ST JAMES AVE	KENSINGTON AVE	AVONDALE LOOP	750	20	R	AC	100	\$75,778	Full Depth Reclamation w/2" OL
SCENIC BAY RD	MAIN AVE	MARIETTA RD	782	10	R	AC	100	\$10,379	Full Depth Reclamation w/2" OL

Treatment Total \$138,915

GOVERNMENT WAY	WILBUR AVE	AQUA AVE	306	10	RM/A	AC	90	\$10,424	SINGLE CHIP SEAL
GOVERNMENT WAY	LANCASTER RD	BOEKEL RD	306	55	RM/A	AC/AC	90	\$32,501	SINGLE CHIP SEAL
E. HAYDEN LAKE RD	HAYDEN CREEK RD	SPORTSMAN PARK RD	354	70	RMaC	AC	91	\$19,831	SINGLE CHIP SEAL
E. HAYDEN LAKE RD	SPORTSMAN PARK RD	DODD RD	354	75	RMaC	AC	91	\$38,991	SINGLE CHIP SEAL
E. HAYDEN LAKE RD	DODD RD	ROCKAWAY BAY RD	354	80	RMaC	AC	90	\$24,055	SINGLE CHIP SEAL
E. HAYDEN LAKE RD	ROCKAWAY BAY RD	LANCASTER RD	354	85	RMaC	AC	91	\$6,856	SINGLE CHIP SEAL
RIMROCK RD	LAKEVIEW DR	WILDFLOWER LN	720	20	RMiC	AC	89	\$7,782	SINGLE CHIP SEAL
RIMROCK RD	WILDFLOWER LN	YORK CT	720	30	RMiC	AC	89	\$13,696	SINGLE CHIP SEAL
RIMROCK RD	YORK CT	CAMBRIDGE DR	720	40	RMiC	AC	89	\$3,637	SINGLE CHIP SEAL
RIMROCK RD	CAMBRIDGE DR	LANCASTER RD	720	50	RMiC	AC	88	\$2,758	SINGLE CHIP SEAL
TWIN LAKES RD	HWY 41	TWIN LOW RD	814	10	RMaC	AC/AC	89	\$1,657	SINGLE CHIP SEAL
TWIN LAKES RD	TWIN LOW RD	CONE CREST RD	814	20	RMaC	AC/AC	89	\$8,200	SINGLE CHIP SEAL
TWIN LAKES RD	Lakeview Blvd	WENDLER LP	814	40	RMaC	AC/AC	89	\$16,995	SINGLE CHIP SEAL
TWIN LAKES RD	Wendler	Pit	814	42	RMaC	AC/PCC	88	\$12,307	SINGLE CHIP SEAL
WANDERING PINES ROAD	CHILCO ROAD	NORTH SILENT PINES ROAD	885	10	R	AC	90	\$16,984	SINGLE CHIP SEAL

Treatment Total \$216,674

ANTLER RD	CONE CREST RD	END OF ROAD	003	10	R	ST	88	\$26	SEAL CRACKS
AVONDALE LOOP	AVONDALE LN	BRIGHTON CT	007	20	R	AC	88	\$153	SEAL CRACKS

Road Name	Begin Location	End Location	Street ID	Section ID	FC	Surface	PCI	Cost	Treatment
AVONDALE LOOP	BRIGHTON ST	THAMES CT	007	30	R	AC	88	\$13	SEAL CRACKS
AVONDALE LOOP	THAMES CT	ST JAMES AVE	007	40	R	AC	88	\$111	SEAL CRACKS
AVONDALE LN	AVONDALE LOOP	END OF ROAD	008	10	R	AC	88	\$17	SEAL CRACKS
ABBOTT ROAD	Pope Road	Off Ramp (East Side)	010	10	R	MaC	88	\$42	SEAL CRACKS
BRIGHTON CT	AVONDALE LOOP	END OF ROAD	055	10	R	AC	87	\$53	SEAL CRACKS
BUNCO RD	POPE RD	END OF AC MAT	059	13	R	MaC	87	\$92	SEAL CRACKS
CAROLINE DR	VICKI RD	RAMSEY RD	104	10	R	AC	85	\$140	SEAL CRACKS
CLARKVIEW PL	HALF MILE LN	END OF ROAD	109	10	R	AC	86	\$159	SEAL CRACKS
CONE CREST RD	TWIN LAKES RD	ANTLER RD	110	10	R	ST	88	\$81	SEAL CRACKS
CONE CREST RD	ANTLER RD	ELKHORN RD	110	20	R	ST	88	\$50	SEAL CRACKS
CORBIN HILL RD	RIMROCK RD	END OF LAKES HIGHWAY JURISDICT	112	50	R	ST	88	\$93	SEAL CRACKS
CHAPARREL DR	RAMSEY RD	EL DORADO DR	116	10	R	AC	87	\$94	SEAL CRACKS
EDWARDS RD	WENDLER LOOP	END OF LAKES HIGHWAY JURISDICT (County Sign)	201	10	R	ST	88	\$165	SEAL CRACKS
ELKHORN RD	WEST END OF OIL	CONE CREST RD	202	10	R	ST	88	\$27	SEAL CRACKS
ELKHORN RD	EAST END OF OIL	CONE CREST RD	202	20	R	ST	88	\$31	SEAL CRACKS
ENGLISH POINT RD	MC MAHON RD	LANCASTER RD	205	60	R	AC/AC	87	\$76	SEAL CRACKS
EL DORADO DR	DIAGONAL RD	CHAPARREL DR	207	10	R	AC	87	\$53	SEAL CRACKS
EL DORADO DR	CHAPARREL DR	LARAMIE AVE	207	20	R	AC	87	\$100	SEAL CRACKS
EL DORADO DR	LARAMIE AVE	END OF ROAD	207	30	R	AC	87	\$48	SEAL CRACKS
FERNDALE DR	TWISTWOOD DR	WESTDALE DR	250	30	R	AC	88	\$15	SEAL CRACKS
FERNWOOD CT	HIGHWOOD LN	HIGHWOOD LN	251	10	R	ST	88	\$39	SEAL CRACKS
FIFTH ST	CORBIN ST	MAIN AVE	252	50	R	ST	88	\$21	SEAL CRACKS
FIR AVE	THIRD ST	FOURTH ST	254	20	R	ST	88	\$11	SEAL CRACKS
GOLDEN AVE	HWY 41	SILVER LN	303	10	R	ST	88	\$81	SEAL CRACKS
GOVERNMENT WAY	ALVIS RD	KELLY RAE DR	306	40	R	MaA	87	\$17	SEAL CRACKS
GUNNING RD	END OF LAKES HIGHWAY JURISDICT	HWY 41	310	10	R	AC/AC	85	\$169	SEAL CRACKS
HOMESTED LOOP	POPE RD	PRIVITE RD	366	10	R	AC	87	\$28	SEAL CRACKS
KENSINGTON AVE	STRAHORN RD	TRAFALGAR ST	452	10	R	AC	85	\$86	SEAL CRACKS
KENSINGTON AVE	TRAFALGAR ST	MERMAN DR	452	20	R	AC	88	\$58	SEAL CRACKS
KENSINGTON AVE	MERMAN DR	ST JAMES AVE	452	30	R	AC	88	\$31	SEAL CRACKS
N COVEY LN	END OF OIL	TWIN LOW RD	479	20	R	ST	88	\$7	SEAL CRACKS
LIMEKILN RD	SCENIC BAY RD	CAPE HORN RD	481	10	R	ST	88	\$56	SEAL CRACKS

Road Name	Begin Location	End Location	Street ID	Section ID	FC	Surface	PCI	Cost	Treatment
LOOKOUT DR	END OF JURISDICTION	SUNDOWN DR	485	10	R	AC	88	\$25	SEAL CRACKS
LARAMIE AVE	RAMSEY RD	EL DORADO DR	487	10	R	AC	87	\$148	SEAL CRACKS
MARIETTA RD	SIXTH ST	SCENIC BAY	496	20	R	AC	88	\$6	SEAL CRACKS
MAIN AVE	HWY 54	FIFTH ST	500	10	R	AC	88	\$22	SEAL CRACKS
MERMAN DR	STRAHORN RD	KENSINGTON AVE	506	10	R	AC	87	\$76	SEAL CRACKS
OHIO MATCH RD	RAMSEY RD	ELLA RD	600	10	R	AC	85	\$130	SEAL CRACKS
OHIO MATCH RD	ELLA RD	OLD HWY 95	600	20	R	AC	85	\$683	SEAL CRACKS
OLD HWY 95	HIGHWAY 93	GARWOOD RD	603	10	RMaC	AC	89	\$307	SEAL CRACKS
OLD HWY 95	GARWOOD RD	OHIO MATCH RD	603	20	RMaC	AC	89	\$409	SEAL CRACKS
OLD HWY 95	OHIO MATCH RD	CHILCO RD	603	30	RMaC	AC	89	\$408	SEAL CRACKS
WHITETAIL DR	LEWELLEN CREEK RD	GOOD HOPE ROAD	604	20	R	ST	88	\$363	SEAL CRACKS
PAR 3 GOLF COURSE RD	TWIN LOW RD	HWY 41	651	20	R	ST	88	\$12	SEAL CRACKS
PARKS RD	LEWELLEN CREEK RD	GOOD HOPE RD	653	60	R	ST	88	\$239	SEAL CRACKS
PEND OREILLE DR	FIFTH ST	SIXTH ST	655	20	R	AC/AC	84	\$11	SEAL CRACKS
POPE RD	GARWOOD RD	HOMESTED LOOP	661	10	RMaC	AC	89	\$355	SEAL CRACKS
POPE RD	HOMESTED LOOP	OHIO MATCH RD	661	20	RMaC	AC	89	\$47	SEAL CRACKS
POPE RD	OHIO MATCH RD	ABBOTT RD	661	30	RMiC	AC	89	\$261	SEAL CRACKS
POPE RD	ABBOTT RD	CORBIN HILL	661	40	RMaC	AC	89	\$971	SEAL CRACKS
POPE RD	CORBIN HILL	BUNCO RD	661	50	RMaC	AC	89	\$504	SEAL CRACKS
RAMSEY RD	DIAMOND BAR RD	BOEKEL RD	712	20	RMaC	AC	87	\$54	SEAL CRACKS
REMINGTON RD	END OF OIL	WEIR RD	717	20	R	ST	88	\$260	SEAL CRACKS
SHERWOOD CT	ST JAMES AVE	ST JAMES AVE	759	10	R	ST	88	\$137	SEAL CRACKS
SILVER LN	STURGEON RD	TWIN LAKES AVE	761	10	R	ST	88	\$34	SEAL CRACKS
SILVER LN	TWIN LAKES AVE	GOLDEN AVE	761	20	R	ST	88	\$69	SEAL CRACKS
SILVER LN	GOLDEN AVE	LODESTAR	761	30	R	ST	88	\$71	SEAL CRACKS
NAUTICAL LOOP	Boat Launch	WATKINS LN	768	12	R	AC/AC	84	\$171	SEAL CRACKS
SUMMIT DR	GRANDVIEW DR	GRANDVIEW DR	775	10	R	AC	88	\$32	SEAL CRACKS
SPUR ST	LONGHORN ST	CIRCLE S TRL	780	20	R	ST	88	\$34	SEAL CRACKS
STARLING MEADOWS CT	END OF ROAD	STRAHORN RD	786	10	R	AC	84	\$85	SEAL CRACKS
THAMES CT	AVONDALE LOOP	END OF ROAD	800	10	R	AC	88	\$16	SEAL CRACKS
TRAFALGAR ST	AVON CIRCLE	KENSINGTON AVE	806	10	R	AC	86	\$99	SEAL CRACKS
WENDLER LOOP	EDWARDS RD	LANTERN HILL RD	813	30	R	ST	88	\$92	SEAL CRACKS
WENDLER LOOP	LANTERN HILL RD	END OF AC MAT	813	35	R	ST	88	\$84	SEAL CRACKS
WILDFLOWER LN	RIMROCK RD	BLUE JAY CT	920	10	R	AC	88	\$20	SEAL CRACKS

Road Name	Begin Location	End Location	Street ID	Section ID	FC	Surface	PCI	Cost	Treatment
WILDFLOWER LN	BLUE JAY CT	END OF ROAD	920	20	R	AC	88	\$17	SEAL CRACKS
RAMSEY RD	LANCASTER RD	SOUTH END OF AC MAT PP 188367	712	10		ST	73	\$27,184	DEEP PATCH
								\$8,495	
								\$27,184	
								\$27,184	
								\$391,268	
Year: 2024									
OHIO MATCH RD	POPE RD	RIMROCK RD	600	40	RMIC	AC	90	\$53,488	SINGLE CHIP SEAL
N. OLD HWY 95	OLD HWY 95	POWER POLE #41194	605	10	RMaC	AC	90	\$11,983	SINGLE CHIP SEAL
PERIMETER RD	CAREYWOOD RD	SALEE CREEK RD	656	20	RMIC	AC	90	\$40,871	SINGLE CHIP SEAL
PERIMETER RD	SALEE CREEK RD	MERRIWEATHER RD	656	30	RMIC	AC	90	\$15,367	SINGLE CHIP SEAL
PERIMETER RD	MERRIWEATHER RD	CHEROKEE RD	656	40	RMIC	AC	90	\$3,793	SINGLE CHIP SEAL
NAUTICAL LOOP	HWY 41	Boat Launch	768	10	R	AC	88	\$6,800	SINGLE CHIP SEAL
NAUTICAL LOOP	Boat Launch	WATKINS LN	768	12	R	AC/AC	90	\$16,351	SINGLE CHIP SEAL
NAUTICAL LOOP	WATKINS LN	HWY 41	768	20	R	AC	88	\$2,528	SINGLE CHIP SEAL
								\$151,181	
AVON CIR	STRAHORN RD	TRAFALGAR ST	006	10	R	AC/AC	87	\$18	SEAL CRACKS
AVON CIR	TRAFALGAR ST	AVON CIR	006	20	R	AC/AC	86	\$67	SEAL CRACKS
BLUE JAY CT	WILDFLOWER LN	END OF ROAD	048	10	R	AC	84	\$32	SEAL CRACKS
BENTZ RD	HIGHWAY 95	END OF ROAD	050	10	R	AC	80	\$42	SEAL CRACKS
BITTERROOT CT	END OF ROAD	SILVER MEADOW LP	051	10	R	AC	84	\$107	SEAL CRACKS
BRUNNER RD	WEIR RD	CLAGSTONE RD	057	30	RMaC	AC/AC	83	\$910	SEAL CRACKS
BRUNNER RD	CLAGSTONE RD	BN RAILROAD TRACKS	057	40	RMaC	AC/AC	83	\$66	SEAL CRACKS
BRUNNER RD	BN RAILROAD TRACKS	OLD HWY 95	057	50	RMaC	AC/AC	83	\$388	SEAL CRACKS
BUCKLES RD	EMERALD DR	MAPLE ST	058	40	RMIC	AC	89	\$12	SEAL CRACKS
BUNCO RD	END OF AC MAT	MCCOY RD	059	14	RMaC	AC/AC	83	\$306	SEAL CRACKS
BUNCO RD	MCCOY RD	NUNN RD	059	20	RMaC	AC	83	\$415	SEAL CRACKS
BURNETT ST	ST JAMES AVE	BRADBURY DR	075	10	R	AC	84	\$6	SEAL CRACKS
CHEROKEE RD	PERIMETER RD	END OF ROAD	099	10	R	AC	82	\$31	SEAL CRACKS
CAPE HORN RD	PERIMETER RD	COTTONWOOD CT	101	10	RMIC	AC	83	\$45	SEAL CRACKS
CAPE HORN RD	END OF JERSEY BARRIERS	END OF ROAD	101	50	RMIC	AC	81	\$417	SEAL CRACKS
CHILCO RD	OLD HWY 95	HWY 95	106	30	RMIC	AC/AC	85	\$16	SEAL CRACKS

Road Name	Begin Location	End Location	Street ID	Section ID	FC	Surface	PCI	Cost	Treatment
CRESTWOOD CT	PACKSADDLE DR	END OF ROAD	113	10	R	ST	85	\$36	SEAL CRACKS
DIAGONAL RD	END OF OIL SOUTH OF BRUNNER RD	BRUNNER RD	152	90	RMaC	AC/AC	83	\$15	SEAL CRACKS
DIAMOND BAR RD	ATLAS RD	RODEO RD	154	10	R	AC	84	\$250	SEAL CRACKS
DIAMOND BAR RD	RODEO RD	RAMSEY RD	154	20	R	AC	84	\$196	SEAL CRACKS
DOVER LN	END OF ROAD	LANCASTER RD	157	10	R	AC	84	\$37	SEAL CRACKS
DUCE RD	WESTER RANCH RD	N WALKINGHORSE LN	158	10	R	AC	84	\$156	SEAL CRACKS
EMERALD DR	BUCKLES RD	RUBY DR	203	10	R	AC/AC	85	\$23	SEAL CRACKS
EMERALD DR	JADE DR	DIAMOND DR	203	30	R	AC/AC	88	\$19	SEAL CRACKS
RHAPSODY LN	KING RD	HAYDEN LAKE RD	204	10	R	AC	83	\$37	SEAL CRACKS
ENGLISH POINT RD	RIMROCK RD	PATTY DR	205	10	R	AC	85	\$222	SEAL CRACKS
ENGLISH POINT RD	SPLIT ROCK RD	END OF ASPHALT & STRIPE	205	40	R	AC/AC	88	\$146	SEAL CRACKS
EIGHTMILE AVE	CLAGSTONE RD	END OF ROAD	206	10	R	AC	83	\$219	SEAL CRACKS
FERNDALE DR	WESTWOOD DR	STRAHORN RD	250	50	R	AC	84	\$14	SEAL CRACKS
GOOD HOPE RD	NORTH END OF AC MAT AT NUNN RD	SOUTH END OF AC MAT AT BUNCO R	305	40	RMIC	ST	89	\$181	SEAL CRACKS
GOVERNMENT WAY	BUCKLES RD	ALVIS RD	306	30	RMIA	AC	84	\$59	SEAL CRACKS
GOVERNMENT WAY	KELLY RAE DR	LANCASTER RD	306	50	RMIA	AC/AC	84	\$66	SEAL CRACKS
GRANDVIEW DR	SPYGLASS CT	LOOKOUT DR	309	40	R	AC	78	\$58	SEAL CRACKS
GUNSIGHT RD	GOOD HOPE RD	SUNDANCE RD	311	10	R	AC	84	\$68	SEAL CRACKS
GUNSIGHT RD	SUNDANCE RD	HELLROARING RD	311	20	R	AC	84	\$69	SEAL CRACKS
GRIZZLY MEADOWS CT	END OF ROAD	LEWELLEN CREEK RD	315	10	R	AC	84	\$70	SEAL CRACKS
HAYDEN VIEW DR	LOOKOUT DR	LOCH HAVEN DR	356	10	R	AC	81	\$35	SEAL CRACKS
HAYDEN VIEW DR	LOCH HAVEN DR	LOOKOUT DR	356	20	R	AC	77	\$633	SEAL CRACKS
HIGHWOOD LN	SHOREWOOD CT	FERNWOOD CT	358	10	R	AC	82	\$35	SEAL CRACKS
HIGHWOOD LN	FERNWOOD CT	SHOREWOOD CT	358	20	R	AC	82	\$20	SEAL CRACKS
HIGHWOOD LN	SHOREWOOD CT	FERNWOOD CT	358	30	R	AC	82	\$18	SEAL CRACKS
HUDLOW RD	RIMROCK RD	END OF LAKES HIGHWAY JURISDICT	361	40	R	AC	83	\$292	SEAL CRACKS
HUNTERS GROVE CT	DIAGONAL ROAD	END OF ROAD	365	10	R	AC	84	\$84	SEAL CRACKS
LAKEVIEW DR	MILES AVE	FRIAR DR	477	10	RMIA	AC	84	\$36	SEAL CRACKS
LANCASTER RD	HIGHWAY 95	GOVERNMENT WAY	478	25	RMIA	AC/AC	83	\$61	SEAL CRACKS
LOCH HAVEN DR	END OF LAKES HIGHWAY JURISDICT	HAYDEN VIEW DR	482	10	RMIC	AC	83	\$76	SEAL CRACKS
LOOKOUT DR	SUNDOWN DR	SUNDANCE DR	485	20	R	AC	79	\$71	SEAL CRACKS

Road Name	Begin Location	End Location	Street ID	Section ID	FC	Surface	PCI	Cost	Treatment
LOOKOUT DR	SUNDANCE DR	WESTVIEW DR	485	30	R	AC	78	\$145	SEAL CRACKS
LOOKOUT DR	WESTVIEW DR	GRANDVIEW DR	485	40	R	AC	85	\$104	SEAL CRACKS
LUPIN LN	END OF ROAD	OLD HWY 95	486	10	R	AC	83	\$242	SEAL CRACKS
MAC LN	END OF ROAD	TEDDY LOOP	492	10	R	AC	84	\$57	SEAL CRACKS
MARIETTA RD	MAIN AVE	SIXTH ST	496	10	R	AC	84	\$7	SEAL CRACKS
MAIN AVE	FIFTH ST	MARIETTA RD	500	20	R	AC	85	\$45	SEAL CRACKS
MAIN AVE	MARIETTA RD	SCENIC BAY RD	500	30	R	AC	84	\$23	SEAL CRACKS
MAIN AVE	SCENIC BAY RD	CAPE HORN RD	500	40	R	AC	84	\$29	SEAL CRACKS
MEYER RD	BEGIN 45FT NORTH OF PP NUMBER 306296	END AT PP NUMBER 702498	508	10	RMaC	AC	89	\$177	SEAL CRACKS
MOEN RD	E. HAYDEN LAKE RD	END OF ROAD	510	10	R	AC	78	\$56	SEAL CRACKS
MURPHY RD	END OF ROAD	VERNON J BAKER BLVD	513	10	R	AC	84	\$23	SEAL CRACKS
NETTLETON GULCH RD	HERBS LANE	MAPLE LEAF RD	551	10	RMIC	AC/AC	81	\$184	SEAL CRACKS
NETTLETON GULCH RD	MAPLE LEAF RD	SHAW LOOP RD	551	20	RMIC	AC	84	\$84	SEAL CRACKS
NUNN RD	BUNCO RD	Good Hope Road	554	10	RMIC	ST	89	\$514	SEAL CRACKS
N. WALKING HORSE LN	END OF ROAD	DUCE RD	555	10	R	AC	84	\$199	SEAL CRACKS
N. WALKING HORSE LN	DUCE RD	HOWARD RD	555	20	R	AC	84	\$193	SEAL CRACKS
N. WALKING HORSE LN	HOWARD RD	SIMS LN	555	30	R	AC	84	\$283	SEAL CRACKS
N. WALKING HORSE LN	SIMS LN	END OF ROAD	555	40	R	AC	84	\$199	SEAL CRACKS
PACKSADDLE DR	LOOKOUT DR	PACKSADDLE DR	650	10	R	AC	85	\$132	SEAL CRACKS
PACKSADDLE DR	PACKSADDLE DR	CRESTWOOD CT	650	20	R	AC	72	\$167	SEAL CRACKS
PARKS RD	88' WEST OF POWER POLE NO. 05210	AT POWER POLE NO. 38583	653	20	R	AC	84	\$498	SEAL CRACKS
PEND OREILLE DR	FOURTH ST	FIFTH ST	655	10	R	AC/AC	88	\$11	SEAL CRACKS
PERIMETER RD	CHEROKEE RD	CAPE HORN RD	656	50	RMIC	AC/AC	78	\$155	SEAL CRACKS
RADIAN RD	HIGHWAY 53	END OF ROAD	710	10	R	ST	88	\$125	SEAL CRACKS
RAMSEY RD	BOEKEL RD	HIGHWAY 53	712	25	RMaC	ST	89	\$256	SEAL CRACKS
RANCH CT	WRANGLER RD	END OF ROAD	713	10	R	ST	88	\$48	SEAL CRACKS
RILEY LOOP	HWY 54 WEST END	HWY 54 EAST END	716	10	R	AC	84	\$351	SEAL CRACKS
REMINGTON RD	WEIR RD	CLAGSTONE RD	717	30	R	AC	84	\$854	SEAL CRACKS
RODEO RD	DIAMOND BAR RD	END OF ROAD	723	10	R	AC	82	\$104	SEAL CRACKS
ST JAMES AVE	SHERWOOD CT	SHERWOOD CT	750	40	R	AC	81	\$63	SEAL CRACKS
SCHAEFFER ST	FIR AVE	SPRUCE AVE	755	20	R	ST	88	\$10	SEAL CRACKS
SIENNA LOOP	CLAGSTONE ROAD NORTH END	CLAGSTONE ROAD SOUTH END	757	10	R	AC	84	\$371	SEAL CRACKS

Road Name	Begin Location	End Location	Street ID	Section ID	FC	Surface	PCI	Cost	Treatment
SHOREWOOD CT	TIMBER LN	HIGHWOOD CT	760	10	R	ST	85	\$9	SEAL CRACKS
SINGER RD	END OF ROAD	HIGHWAY 53	762	10	R	AC	84	\$207	SEAL CRACKS
SIXTH ST	MAIN AVE	LAKESIDE AVE	763	40	R	AC	83	\$13	SEAL CRACKS
SPIRIT LAKE RD	BRIDGE	END OF ROAD	767	20	RMaC	AC	83	\$1,080	SEAL CRACKS
SUNDANCE DR	SUNDOWN DR	LOOKOUT DRIVE	776	10	R	AC	88	\$80	SEAL CRACKS
SUNDOWN DR	SUNDANCE DR	WESTVIEW DR	778	20	R	AC	84	\$60	SEAL CRACKS
SUNDOWN DR	WESTVIEW DR	GRANDVIEW DR	778	30	R	AC	84	\$137	SEAL CRACKS
SPUR ST	END OF ROAD	LONGHORN ST	780	10	R	ST	88	\$24	SEAL CRACKS
SILVER MEADOWS LOOP	CLAGSTONE RD (south end)	BITTERROOT CT	781	10	R	AC	84	\$1,093	SEAL CRACKS
SILVER MEADOWS LOOP	BITTERROOT CT	CLAGSTONE RD (north end)	781	20	R	AC	84	\$117	SEAL CRACKS
SPYGLASS CT	GRANDVIEW DR	END OF ROAD	783	10	R	AC	84	\$92	SEAL CRACKS
TEDDY LOOP	MAC LN	OLD TEDDY CT	796	20	R	AC	84	\$246	SEAL CRACKS
TEDDY LOOP	OLD TEDDY CT	MCKENZIE DR (EAST END)	796	30	R	AC	84	\$103	SEAL CRACKS
TIMBER LN	END OF LAKES HIGHWAY JURISDICT	SHOREWOOD CT	804	10	R	AC	85	\$14	SEAL CRACKS
TWIN LAKES AVE	HWY 41	SILVER LN	812	10	RMaC	ST	89	\$101	SEAL CRACKS
TWIN LOW RD	PAR 3 GOLF COURSE RD	N COVEY LN	815	10	R	AC/AC	83	\$82	SEAL CRACKS
TWIN LOW RD	N COVEY LN	TWIN LAKES RD	815	20	R	AC/AC	83	\$122	SEAL CRACKS
E. UPPER HAYDEN LAKE RD	HALF MILE LN	E. HAYDEN LAKE RD	850	20	R	ST	88	\$136	SEAL CRACKS
WESTDALE DR	FERNDAL DR	WESTWOOD DR	901	10	R	AC	83	\$85	SEAL CRACKS
WESTWOOD DR	FERNDAL DR	WESTDALE DR	904	10	R	AC	82	\$31	SEAL CRACKS
WESTWOOD DR	WESTDALE DR	TWISTWOOD DR	904	20	R	AC	77	\$40	SEAL CRACKS
WESTWOOD DR	TWISTWOOD DR	FERNDAL DR	904	30	R	AC	78	\$129	SEAL CRACKS
WILKINSON RD	Hwy 53	End of LHD	911	10	R	AC/AC	87	\$146	SEAL CRACKS
YORK CT	END OF ROAD	RIMROCK RD	960	10	R	AC	84	\$46	SEAL CRACKS
Treatment Total								\$16,082	
PARKS RD	END OF AC MAT	WHITETAIL DR.	653	43	RMIC	ST	100	\$122,437	THICK AC OVERLAY(2.5 INCHES)
PARKS RD	WHITETAIL DR	LEWELLEN CREEK RD	653	50	RMIC	ST	100	\$49,137	THICK AC OVERLAY(2.5 INCHES)
Treatment Total								\$171,574	
BOHN RD	BUNCO RD	END OF AC	102	21	R	ST	100	\$106,364	THIN AC OVERLAY(1.5 INCHES)
FIFTH ST	END OF ROAD	FIR AVE	252	10	R	ST	100	\$12,298	THIN AC OVERLAY(1.5 INCHES)

Road Name	Begin Location	End Location	Street ID	Section ID	FC	Surface	PCI	Cost	Treatment
FIFTH ST	FIR AVE	SPRUCE AVE	252	20	R	ST	100	\$12,614	THIN AC OVERLAY(1.5 INCHES)
FIFTH ST	SPRUCE AVE	PEND OREILLE DR	252	30	R	ST	100	\$21,473	THIN AC OVERLAY(1.5 INCHES)
FIFTH ST	PEND OREILLE DR	CORBIN ST	252	40	R	ST	100	\$8,950	THIN AC OVERLAY(1.5 INCHES)
FIRST ST	END OF ROAD	FIR AVE	255	10	R	ST	100	\$11,893	THIN AC OVERLAY(1.5 INCHES)
FIRST ST	FIR AVE	SPRUCE AVE	255	20	R	ST	100	\$11,893	THIN AC OVERLAY(1.5 INCHES)
FIRST ST	SPRUCE AVE	HWY 54	255	30	R	ST	100	\$15,626	THIN AC OVERLAY(1.5 INCHES)
FOURTH ST	END OF ROAD	FIR AVE	257	10	R	ST	100	\$10,932	THIN AC OVERLAY(1.5 INCHES)
FOURTH ST	FIR AVE	SPRUCE AVE	257	20	R	ST	100	\$11,532	THIN AC OVERLAY(1.5 INCHES)
FOURTH ST	T PEND OREILLE DR	CORBIN ST	257	40	R	ST	100	\$7,328	THIN AC OVERLAY(1.5 INCHES)
GOVERNMENT WAY	BOEKEL RD	HWY 95 & 53	306	60	RMIA	AC/AC	100	\$226,083	THIN AC OVERLAY(1.5 INCHES)
E. HAYDEN LAKE RD	E. UPPER HAYDEN LAKE RD	RHAPSODY LN	354	50	RMIA	AC	100	\$281,996	THIN AC OVERLAY(1.5 INCHES)
LANCASTER RD	HAYDEN EQUESTRIAN CENTER	FERNDAL	478	30B	RMIA	AC	100	\$22,147	THIN AC OVERLAY(1.5 INCHES)
LEWELLEN CREEK RD	BUNCO RD	END OF OIL	480	10	R	ST	100	\$32,794	THIN AC OVERLAY(1.5 INCHES)
LEWELLEN CREEK RD	END OF OIL	PARKS RD	480	20	R	ST	100	\$66,489	THIN AC OVERLAY(1.5 INCHES)
LEWELLEN CREEK RD	PARKS RD	WHITETAIL DR	480	30	R	ST	100	\$19,220	THIN AC OVERLAY(1.5 INCHES)
LEWELLEN CREEK RD	WHITETAIL DR	END OF AC MAT	480	40	R	ST	100	\$235,071	THIN AC OVERLAY(1.5 INCHES)
LODESTAR AVE	HWY 41	SILVER LN	483	10	R	ST	100	\$34,266	THIN AC OVERLAY(1.5 INCHES)
NUNN RD	GOOD HOPE RD	END OF ROAD	554	20	R	ST	100	\$96,220	THIN AC OVERLAY(1.5 INCHES)
WHITETAIL DR	PARKS RD	LEWELLEN CREEK RD	604	10	R	ST	100	\$45,828	THIN AC OVERLAY(1.5 INCHES)
PARKS RD	HIGHWAY 95	88' WEST OF POWER POLE NO. 05210	653	10	R	ST	100	\$44,903	THIN AC OVERLAY(1.5 INCHES)
SCHAEFFER ST	END OF ROAD	FIR AVE	755	10	R	ST	100	\$9,595	THIN AC OVERLAY(1.5 INCHES)
SIXTH ST	END OF ROAD	PEND OREILLE DR	763	10	R	ST	100	\$3,370	THIN AC OVERLAY(1.5 INCHES)
SIXTH ST	PEND OREILLE DR	CORBIN ST	763	20	R	ST	100	\$7,480	THIN AC OVERLAY(1.5 INCHES)
SPRUCE AVE	FIRST ST	THIRD ST	770	10	R	ST	100	\$22,223	THIN AC OVERLAY(1.5 INCHES)
SPRUCE AVE	THIRD ST	FOURTH ST	770	20	R	ST	100	\$9,911	THIN AC OVERLAY(1.5 INCHES)
SPRUCE AVE	FOURTH ST	FIFTH ST	770	30	R	ST	100	\$6,998	THIN AC OVERLAY(1.5 INCHES)
THIRD ST	END OF ROAD	FIR AVE	802	10	R	ST	100	\$9,622	THIN AC OVERLAY(1.5 INCHES)
THIRD ST	FIR AVE	SPRUCE AVE	802	20	R	ST	100	\$9,568	THIN AC OVERLAY(1.5 INCHES)
THIRD ST	SPRUCE AVE	HWY 54	802	30	R	ST	100	\$10,487	THIN AC OVERLAY(1.5 INCHES)
TWETE RD	GOOD HOPE RD	END OF ROAD	810	10	R	ST	100	\$250,819	THIN AC OVERLAY(1.5 INCHES)
WATKINS LN	NAUTICAL LP	END OF ROAD	890	10	R	ST	100	\$38,301	THIN AC OVERLAY(1.5 INCHES)
WEIR RD	BRUNNER RD	SEASONS RD	900	10	R	ST	100	\$221,485	THIN AC OVERLAY(1.5 INCHES)

Road Name	Begin Location	End Location	Street ID	Section ID	FC	Surface	PCI	Cost	Treatment
								Treatment Total	\$1,935,779
								Year 2024 Total	\$2,274,616
								Treatment Total	\$202,813
RIDGEWAY LN	END OF ROAD	GRAND TOUR DR	719	10	R	AC	100	\$116,615	Full Depth Reclamation w/2" OL
SUNFLOWER DR	PEBBLE CREEK DR (SOUTH END)	PEBBLE CREEK DR (NORTH END)	788	10	R	AC	100	\$86,198	Full Depth Reclamation w/2" OL
AVONDALE LOOP	MILES AVE	AVONDALE LN	007	10	R	AC	88	\$12,349	SINGLE CHIP SEAL
BRUCE RD	STRAHORN RD	END OF ROAD	056	10	R	AC	88	\$6,275	SINGLE CHIP SEAL
BRUNNER RD	WEIR RD	CLAGSTONE RD	057	30	RMaC	AC/AC	88	\$71,934	SINGLE CHIP SEAL
BRUNNER RD	CLAGSTONE RD	BN RAILROAD TRACKS	057	40	RMaC	AC/AC	89	\$5,489	SINGLE CHIP SEAL
BRUNNER RD	BN RAILROAD TRACKS	OLD HWY 95	057	50	RMaC	AC/AC	89	\$32,593	SINGLE CHIP SEAL
BUNCO RD	END OF AC MAT	MCCOY RD	059	14	RMaC	AC/AC	89	\$26,848	SINGLE CHIP SEAL
BUNCO RD	MCCOY RD	NUNN RD	059	20	RMaC	AC	89	\$36,347	SINGLE CHIP SEAL
CAPE HORN RD	PERIMETER RD	COTTONWOOD CT	101	10	RMIC	AC	89	\$3,881	SINGLE CHIP SEAL
CAPE HORN RD	END OF JERSEY BARRIERS	END OF ROAD	101	50	RMIC	AC	86	\$26,981	SINGLE CHIP SEAL
CHILCO RD	OLD HWY 95	HWY 95	106	30	RMIC	AC/AC	91	\$1,941	SINGLE CHIP SEAL
CIRCLE S TRL (West Leg)	GARWOOD RD	SPUR ST	107	10	R	AC	88	\$18,816	SINGLE CHIP SEAL
CIRCLE S TRL (East Leg)	SPUR ST	GARWOOD RD	107	20	R	AC	88	\$18,822	SINGLE CHIP SEAL
DIAGONAL RD	END OF OIL SOUTH OF BRUNNER RD	BRUNNER RD	152	90	RMaC	AC/AC	89	\$1,291	SINGLE CHIP SEAL
GOVERNMENT WAY	BUCKLES RD	ALVIS RD	306	30	RMIA	AC	89	\$8,816	SINGLE CHIP SEAL
GOVERNMENT WAY	KELLY RAE DR	LANCASTER RD	306	50	RMIA	AC/AC	89	\$9,774	SINGLE CHIP SEAL
HUDLOW RD	PINEWOODWAY	RIMROCK RD	361	30	RMIC	ST	100	\$20,776	SINGLE CHIP SEAL
LAKEVIEW DR	MILES AVE	FRIAR DR	477	10	RMIA	AC	89	\$5,297	SINGLE CHIP SEAL
LANCASTER RD	HIGHWAY 95	GOVERNMENT WAY	478	25	RMIA	AC/AC	89	\$8,843	SINGLE CHIP SEAL
LOCH HAVEN DR	END OF LAKES HIGHWAY JURISDICT	HAYDEN VIEW DR	482	10	RMIC	AC	89	\$6,641	SINGLE CHIP SEAL
MAGIC CT	END OF CUL-DE-SAC	STRATFORD DR	495	10	R	AC	88	\$1,068	SINGLE CHIP SEAL
MAGIC CT	STRATFORD DR	END OF ROAD	495	20	R	AC	88	\$4,099	SINGLE CHIP SEAL
NETTLETON GULCH RD	HERBS LANE	MAPLE LEAF RD	551	10	RMIC	AC/AC	88	\$12,682	SINGLE CHIP SEAL
NETTLETON GULCH RD	MAPLE LEAF RD	SHAW LOOP RD	551	20	RMIC	AC	89	\$7,089	SINGLE CHIP SEAL
OXFORD DR	STRATFORD DR	END OF ROAD	607	10	R	AC	88	\$2,523	SINGLE CHIP SEAL

Year: 2025

Road Name	Begin Location	End Location	Street ID	Section ID	FC	Surface	PCI	Cost	Treatment
PAR 3 GOLF COURSE RD	END OF ROAD	TWIN LOW RD	651	10	R	AC	79	\$5,981	SINGLE CHIP SEAL
PERIMETER RD	CHEROKEE RD	CAPE HORN RD	656	50	RMiC	AC/AC	85	\$8,683	SINGLE CHIP SEAL
REMINGTON RD	HIGHWAY 95	END OF OIL	717	50	RMaC	ST	90	\$5,442	SINGLE CHIP SEAL
RIMROCK RD	ENGLISH POINT RD	LAKEVIEW DR	720	10	RMiC	AC/AC	90	\$3,575	SINGLE CHIP SEAL
SKY VIEW LN	STRAHORN RD	END OF ROAD	764	10	R	AC	88	\$3,396	SINGLE CHIP SEAL
SPIRIT LAKE RD	BOAT LAUNCH	BRIDGE	767	10	RMaC	ST	90	\$4,427	SINGLE CHIP SEAL
SPIRIT LAKE RD	BRIDGE	END OF ROAD	767	20	RMaC	AC	89	\$94,749	SINGLE CHIP SEAL
STRATFORD DR	STRAHORN RD	OXFORD DR	773	10	R	AC	88	\$679	SINGLE CHIP SEAL
STRATFORD DR	OXFORD DR	MAGIC CT	773	20	R	AC	88	\$3,444	SINGLE CHIP SEAL
WENDLER LOOP	AC MAT	EDWARDS RD	813	20	R	AC	88	\$4,830	SINGLE CHIP SEAL
WENDLER LOOP	END OF AC	TWIN LAKES RD (EAST ENTRANCE)	813	36	R	AC	88	\$13,631	SINGLE CHIP SEAL
TWIN LOW RD	PAR 3 GOLF COURSE RD	N COVEY LN	815	10	R	AC/AC	89	\$6,858	SINGLE CHIP SEAL
TWIN LOW RD	N COVEY LN	TWIN LAKES RD	815	20	R	AC/AC	89	\$10,137	SINGLE CHIP SEAL
WRANGLER RD	END OF ROAD	RANCH CT	908	10	R	AC	88	\$2,881	SINGLE CHIP SEAL
WRANGLER RD	RANCH CT	GARWOOD RD	908	20	R	AC	88	\$11,169	SINGLE CHIP SEAL
Treatment Total									\$531,057
AQUA AVE	HWY 95	GOVERNMENT WAY	004	10	RMiC	ST	89	\$64	SEAL CRACKS
ATLAS Rd	DIAMOND BAR RD	UP RR CROSSING	005	30	RMiC	ST	89	\$18	SEAL CRACKS
BRUNNER RD	UP RAILROAD TRACKS (Stop Bar Eastside)	OFF RAMP HWY95 (WESTSIDE)	057	70	RMaC	AC	84	\$146	SEAL CRACKS
CAROL RD	VICKI RD	JAMES RD	103	10	R	ST	88	\$33	SEAL CRACKS
CHILCO RD	ABBOTT RD	OLD HWY 95	106	20	RMiC	AC	89	\$91	SEAL CRACKS
CORBIN ST	FOURTH ST	FIFTH ST	111	10	R	AC	84	\$29	SEAL CRACKS
CORBIN ST	FIFTH ST	SIXTH ST	111	20	R	AC	84	\$18	SEAL CRACKS
CORBIN HILL RD	POPE RD	CORDELL RD	112	10	R	AC	84	\$25	SEAL CRACKS
CORBIN HILL RD	CORDEL RD	END OF ASPHALT	112	20	R	AC	84	\$155	SEAL CRACKS
CHRISSHAN COURT	END OF ROAD	RAMSEY RD	114	10	R	AC	84	\$206	SEAL CRACKS
COTTONWOOD CT	END OF ROAD	CAPE HORN RD	115	10	R	AC	77	\$19	SEAL CRACKS
CORDELL RD	CORBIN HILL RD (SE END)	CORBIN HILL RD (NW END)	117	10	R	AC	84	\$186	SEAL CRACKS
DIAGONAL RD	HWY 41	END OF OLD OIL	152	10	RMaC	ST	89	\$306	SEAL CRACKS
SYLAS CT	END OF ROAD	RAMSEY RD	215	10	R	AC	84	\$142	SEAL CRACKS
FIFTH ST	MAIN AVE	LAKESIDE AVE	252	60	R	ST	88	\$14	SEAL CRACKS
FIR AVE	FOURTH ST	FIFTH ST	254	30	R	ST	88	\$8	SEAL CRACKS

Road Name	Begin Location	End Location	Street ID	Section ID	FC	Surface	PCI	Cost	Treatment
FIR AVE	FIFTH ST	SCHAEFFER ST	254	40	R	ST	88	\$8	SEAL CRACKS
FOURTH ST	SPRUCE AVE	PEND OREILLE DR	257	30	R	ST	88	\$27	SEAL CRACKS
FLATWOODS LP	ATLAS RD (SOUTH END)	STORM KING DR	258	10	R	AC	84	\$314	SEAL CRACKS
FLATWOODS LP	STORM KING DR	ATLAS RD (NORTH END)	258	20	R	AC	84	\$124	SEAL CRACKS
GRANDVIEW DR	SUNDOWN DR	SUMMIT DR	309	10	R	AC	84	\$248	SEAL CRACKS
E. HAYDEN LAKE RD	YELLOWBANKS BRIDGE	MOKINS BAY RD	354	60	RMIC	ST	89	\$754	SEAL CRACKS
E. HAYDEN LAKE RD	MOKINS BAY RD	HAYDEN CREEK RD	354	65	RMaC	AC	83	\$1,653	SEAL CRACKS
LAKEVIEW DR	TUDOR DR	RIMROCK RD	477	30	RMIA	AC/AC	87	\$53	SEAL CRACKS
LANCASTER RD	HUETTER RD	ATLAS RD	478	05	RMaC	AC/AC	83	\$429	SEAL CRACKS
LANCASTER RD	ATLAS RD	RAMSEY RD	478	10	RMaC	AC/AC	83	\$445	SEAL CRACKS
LANCASTER RD	RAMSEY RD	VERNON J BAKER BLVD	478	15	RMaC	AC/AC	83	\$411	SEAL CRACKS
LANCASTER RD	FERNDAL DR	STRAHORN RD	478	35	RMIA	AC	87	\$30	SEAL CRACKS
LOOKOUT DR	HAYDEN VIEW DR	END OF LAKES HIGHWAY JURISDICT	485	70	R	AC	88	\$130	SEAL CRACKS
LAWRENCE RD	BUNCO RD	END OF ROAD	488	10	R	AC	86	\$341	SEAL CRACKS
MEADOW VIEW LN	WYOMING AVE	END OF ROAD	505	10	R	AC	88	\$33	SEAL CRACKS
N. 1st ST.	N. OLD HWY 95	END OF LAKES HIGHWAY JURISDICT	549	10	RMaC	AC	89	\$133	SEAL CRACKS
NORTH SHORE LN	END OF ROAD	CAPE HORN RD	552	10	R	ST	88	\$30	SEAL CRACKS
OLD HWY 95	END OF AC MAT	N. OLD HWY 95	603	65B	RMaC	AC	83	\$148	SEAL CRACKS
PRAIRIE AVE	MINERAL DR	HIGHWAY 95	660	60	RMIA	AC/AC	87	\$103	SEAL CRACKS
RAMSEY RD	CDA CITY LIMITS	PRAIRIE AVE	712	05	RMIA	AC/AC	83	\$131	SEAL CRACKS
MAXWELL DR	GRAND TOUR DR	END OF ROAD	721	10	R	ST	88	\$37	SEAL CRACKS
ST. JAMES AVE	AVONDALE LOOP	SHERWOOD CT	750	30	R	AC	88	\$45	SEAL CRACKS
SHAW LOOP RD	NETTLETON GULCH RD	THOMAS LANE	758	10	R	ST	88	\$120	SEAL CRACKS
SHOREWOOD CT	HIGHWOOD CT	HIGHWOOD CT	760	20	R	ST	85	\$65	SEAL CRACKS
SIXTH ST	CORBIN ST	MAIN AVE	763	30	R	ST	85	\$27	SEAL CRACKS
SPRUCE AVE	FIFTH ST	SCHAEFFER ST	770	40	R	AC	84	\$14	SEAL CRACKS
SUNDOWN DR	LOOKOUT DR	SUNDANCE DR	778	10	R	AC	84	\$118	SEAL CRACKS
SUNDOWN DR	GRANDVEIWR DR	END OF ROAD	778	40	R	AC	84	\$38	SEAL CRACKS
STORM KING DR	END OF ROAD	FLATWOODS LOOP	787	10	R	AC	84	\$303	SEAL CRACKS
THOMAS LN	THOMAS HILL	MAPLE LEAF RD	803	10	R	AC	84	\$20	SEAL CRACKS
THOMAS LN	MAPLE LEAF RD	SHAW LOOP RD	803	20	R	AC	84	\$44	SEAL CRACKS

Road Name	Begin Location	End Location	Street ID	Section ID	FC	Surface	PCI	Cost	Treatment
THOMAS LN	SHAW LOOP RD	END OF ROAD	803	30	R	AC	84	\$103	SEAL CRACKS
VERNON J. BAKER	LANCASTER RD	BENTZ RD	870	10	R	AC	90	\$149	SEAL CRACKS
WALLER RD	CAPE HORN RD	CHEROKEE RD	880	10	R	AC	84	\$90	SEAL CRACKS
WINSOME DR	END OF ROAD	SEASONS RD	912	10	R	AC	84	\$180	SEAL CRACKS
Treatment Total									\$8,358
ATLAS Rd	LANCASTER RD	DIAMOND BAR RD	005	20	RMaC	ST	100	\$169,243	THICK AC OVERLAY(2.5 INCHES)
ATLAS Rd	UP RR CROSSING	BOEKEL RD	005	40	RMiC	ST	100	\$144,542	THICK AC OVERLAY(2.5 INCHES)
ATLAS Rd	CJ CT	HIGHWAY 53	005	60	RMiC	ST	100	\$297,253	THICK AC OVERLAY(2.5 INCHES)
CAREYWOOD RD	BONNER COUNTY LINE	PERIMETER RD	105	10	RMiC	ST	100	\$471,127	THICK AC OVERLAY(2.5 INCHES)
DODD RD	STRAHORN RD	WEST END AC MAT	155	10	RMiC	ST	100	\$266,918	THICK AC OVERLAY(2.5 INCHES)
HAYDEN CREEK RD	E. HAYDEN LAKE RD	TRIANGLE 7 RD	353	10	RMiC	ST	100	\$42,676	THICK AC OVERLAY(2.5 INCHES)
OHIO MATCH RD	END AC MAT	TREE FARM LN	600	60	RMiC	ST	100	\$722,060	THICK AC OVERLAY(2.5 INCHES)
RAMSEY RD	SOUTH END OF AC MAT PP 188367	DIAMOND BAR RD	712	15	RMaC	ST	100	\$54,356	THICK AC OVERLAY(2.5 INCHES)
STRAHORN RD	LANCASTER RD	FERNDALDE DR	772	75	RMiC	ST	100	\$77,619	THICK AC OVERLAY(2.5 INCHES)
STRAHORN RD	FERNDALDE DR	FOXBOROUGH CT	772	80	RMiC	ST	100	\$55,641	THICK AC OVERLAY(2.5 INCHES)
STRAHORN RD	FOXBOROUGH CT	END OF PAVEMENT	772	85	RMiC	ST	100	\$131,254	THICK AC OVERLAY(2.5 INCHES)
Treatment Total									\$2,432,689
CAPE HORN RD	NORTH SHORE LN	END OF JERSEY BARRIERS	101	40	RMiC	AC	100	\$152,730	THIN AC OVERLAY(1.5 INCHES)
DOLAN RD	RAMSEY RD	ELLA RD	156	10	R	ST	100	\$76,120	THIN AC OVERLAY(1.5 INCHES)
DOLAN RD	ELLA RD	WRANGLER RD	156	20	R	ST	100	\$93,660	THIN AC OVERLAY(1.5 INCHES)
DOLAN RD	WRANGLER RD	END OF ROAD	156	30	R	ST	100	\$51,462	THIN AC OVERLAY(1.5 INCHES)
DEEPWATER CT	SPLIT ROCK RD	EAST END OF RD	165	10	R	ST	100	\$21,600	THIN AC OVERLAY(1.5 INCHES)
ENGLISH POINT RD	PATTY DR	BURCHELL DR	205	20	R	ST	100	\$29,071	THIN AC OVERLAY(1.5 INCHES)
ENGLISH POINT RD	BURCHELL DR	SPLIT ROCK RD	205	30	R	ST	100	\$17,277	THIN AC OVERLAY(1.5 INCHES)
FOXBOROUGH CT	END OF ROAD	STRAHORN RD	259	10	R	ST	100	\$63,959	THIN AC OVERLAY(1.5 INCHES)
SOMERSET CT	END OF RD	FRIAR DR	260	10	R	ST	100	\$11,317	THIN AC OVERLAY(1.5 INCHES)
GARWOOD RD	RIMROCK RD	END OF ROAD	300	90	R	ST	100	\$232,403	THIN AC OVERLAY(1.5 INCHES)
GLACIER RD	GRAND TOUR DR	PINEWOOD WAY	312	10	R	ST	100	\$99,068	THIN AC OVERLAY(1.5 INCHES)
HALF MILE LN	L E. UPPER HAYDEN LAKE RD	CLARKVIEW P	350	10	R	ST	100	\$6,010	THIN AC OVERLAY(1.5 INCHES)
HALF MILE LN	CLARKVIEW PL	END OF LAKES HIGHWAY JURISDICT	350	20	R	ST	100	\$19,574	THIN AC OVERLAY(1.5 INCHES)
HALF MILE LN	END OF LAKES HIGHWAY JURISDICT	E. HAYDEN LAKE RD	350	30	R	ST	100	\$10,339	THIN AC OVERLAY(1.5 INCHES)

Road Name	Begin Location	End Location	Street ID	Section ID	FC	Surface	PCI	Cost	Treatment
JAMES RD	CAROL RD	JUDY K DR	426	10	R	ST	100	\$27,018	THIN AC OVERLAY(1.5 INCHES)
JUDY K DR	VICKI RD	JAMES RD	427	10	R	ST	100	\$27,748	THIN AC OVERLAY(1.5 INCHES)
JUDY K DR	JAMES RD	RAMSEY RD	427	20	R	ST	100	\$55,909	THIN AC OVERLAY(1.5 INCHES)
LONGHORN ST	RAMSEY RD	SPUR ST	484	10	R	ST	100	\$84,354	THIN AC OVERLAY(1.5 INCHES)
MAPLE LEAF RD	NETTLETON GULCH RD	THOMAS LN	502	10	R	ST	100	\$48,521	THIN AC OVERLAY(1.5 INCHES)
MCMAHON RD	ENGLISH POINT RD	END OF ROAD	504	10	R	ST	100	\$57,067	THIN AC OVERLAY(1.5 INCHES)
PARTRIDGE WAY	PEBBLE CREEK DR (SOUTH END)	PEBBLE CREEK DR (NORTH END)	610	10	R	AC	100	\$96,490	THIN AC OVERLAY(1.5 INCHES)
PINEWOODWAY	END OF ROAD	GRAND TOUR DR	658	10	R	ST	100	\$124,720	THIN AC OVERLAY(1.5 INCHES)
PINEWOODWAY	GRAND TOUR DR	GLACIER RD	658	20	R	ST	100	\$36,460	THIN AC OVERLAY(1.5 INCHES)
PINEWOODWAY	GLACIER RD	HUDLOW RD	658	30	R	ST	100	\$35,660	THIN AC OVERLAY(1.5 INCHES)
RIMROCK RD	END OF PAVEMENT	CORBIN HILL RD	720	80	R	ST	100	\$287,154	THIN AC OVERLAY(1.5 INCHES)
RIMROCK RD	CORBIN HILL RD	END OF ROAD	720	85	R	ST	100	\$34,916	THIN AC OVERLAY(1.5 INCHES)
SAXON DR	EASTSHORE DR	FRIAR DR	753	10	R	ST	100	\$58,198	THIN AC OVERLAY(1.5 INCHES)
SPLIT ROCK RD	WEST END	ENGLISH POINT RD	769	10	R	ST	100	\$63,256	THIN AC OVERLAY(1.5 INCHES)
STRAHORN RD	END OF PAVEMENT	DODD RD	772	90	R	ST	100	\$45,544	THIN AC OVERLAY(1.5 INCHES)
VICKI RD	CAROL RD	JUDY K DR	875	10	R	ST	100	\$27,569	THIN AC OVERLAY(1.5 INCHES)
VICKI RD	JUDY K DR	END OF OIL	875	20	R	ST	100	\$16,468	THIN AC OVERLAY(1.5 INCHES)
WRANGLER RD	GARWOOD RD	DOLAN RD	908	30	R	ST	100	\$74,748	THIN AC OVERLAY(1.5 INCHES)
RAMSEY RD	LANCASTER RD	SOUTH END OF AC MAT PP 188367	712	10	RMIA	ST	73	\$28,283	DEEP PATCH
<hr/>									
Treatment Total								\$2,086,390	
<hr/>									
Treatment Total								\$28,283	
<hr/>									
Year 2025 Total								\$5,289,590	
<hr/>									
BRUNNER RD	UP RAILROAD TRACKS (Stop Bar Eastside)	OFF RAMP HWY95 (WESTSIDE)	057	70	RMaC	AC	89	\$12,467	SINGLE CHIP SEAL
CAROLINE DR	VICKI RD	RAMSEY RD	104	10	R	AC	88	\$12,847	SINGLE CHIP SEAL
E. HAYDEN LAKE RD	MOKINS BAY RD	HAYDEN CREEK RD	354	65	RMaC	AC	89	\$145,003	SINGLE CHIP SEAL
HUDLOW RD	GRAND TOUR DR	PINEWOODWAY	361	20	RMiC	ST	100	\$21,610	SINGLE CHIP SEAL
LANCASTER RD	HUETTER RD	ATLAS RD	478	05	RMaC	AC/AC	89	\$36,222	SINGLE CHIP SEAL
LANCASTER RD	ATLAS RD	RAMSEY RD	478	10	RMaC	AC/AC	89	\$37,663	SINGLE CHIP SEAL
LANCASTER RD	RAMSEY RD	VERNON J BAKER BLVD	478	15	RMaC	AC/AC	89	\$34,703	SINGLE CHIP SEAL
OHIO MATCH RD	RAMSEY RD	ELLA RD	600	10	R	AC	88	\$11,893	SINGLE CHIP SEAL

Year: 2026

Road Name	Begin Location	End Location	Street ID	Section ID	FC	Surface	PCI	Cost	Treatment
OHIO MATCH RD	ELLA RD	OLD HWY 95	600	20	R	AC	88	\$62,818	SINGLE CHIP SEAL
OLD HWY 95	END OF AC MAT	N. OLD HWY 95	603	65B	RMaC	AC	89	\$12,957	SINGLE CHIP SEAL
RAMSEY RD	CDA CITY LIMITS	PRAIRIE AVE	712	05	RMIA	AC/AC	89	\$18,997	SINGLE CHIP SEAL
Treatment Total									\$407,180
ANTLER RD	CONE CREST RD	END OF ROAD	003	10	R	ST	85	\$39	SEAL CRACKS
AVONDALE LOOP	AVONDALE LN	BRIGHTON CT	007	20	R	AC	84	\$227	SEAL CRACKS
AVONDALE LOOP	BRIGHTON ST	THAMES CT	007	30	R	AC	84	\$18	SEAL CRACKS
AVONDALE LOOP	THAMES CT	ST JAMES AVE	007	40	R	AC	84	\$165	SEAL CRACKS
AVONDALE LN	AVONDALE LOOP	END OF ROAD	008	10	R	AC	84	\$25	SEAL CRACKS
AMETHYST CT	EMERALD DR	END OF ROAD	009	10	R	AC/AC	83	\$19	SEAL CRACKS
ABBOTT ROAD	Pope Road	Off Ramp (East Side)	010	10	RMaC	AC	84	\$67	SEAL CRACKS
ABBOTT ROAD	Chilco Road	Old Hwy 95 (First Driveway on the Left)	010	30	RMaC	AC	89	\$400	SEAL CRACKS
BRIGHTON CT	AVONDALE LOOP	END OF ROAD	055	10	R	AC	84	\$77	SEAL CRACKS
BUNCO RD	ON RAMP (EAST SIDE)	POPE RD	059	12	RMaC	AC	90	\$204	SEAL CRACKS
BUNCO RD	POPE RD	END OF AC MAT	059	13	RMaC	AC	83	\$145	SEAL CRACKS
BRADBURY DR	SHAMROCK ST	LANDCASTER RD	070	30	R	AC	83	\$21	SEAL CRACKS
CLARKVIEW PL	HALF MILE LN	END OF ROAD	109	10	R	AC	83	\$223	SEAL CRACKS
CONE CREST RD	TWIN LAKES RD	ANTLER RD	110	10	R	ST	85	\$123	SEAL CRACKS
CONE CREST RD	ANTLER RD	ELKHORN RD	110	20	R	ST	85	\$76	SEAL CRACKS
CORBIN HILL RD	RIMROCK RD	END OF LAKES HIGHWAY JURISDICT	112	50	R	ST	85	\$142	SEAL CRACKS
CHAPARREL DR	RAMSEY RD	EL DORADO DR	116	10	R	AC	83	\$134	SEAL CRACKS
EDWARDS RD	WENDLER LOOP	END OF LAKES HIGHWAY JURISDICT (County Sign)	201	10	R	ST	85	\$252	SEAL CRACKS
ELKHORN RD	WEST END OF OIL	CONE CREST RD	202	10	R	ST	85	\$41	SEAL CRACKS
ELKHORN RD	EAST END OF OIL	CONE CREST RD	202	20	R	ST	85	\$47	SEAL CRACKS
ENGLISH POINT RD	END OF ASPHALT & STRIPE	MC MAHON RD	205	50	R	AC/AC	83	\$182	SEAL CRACKS
EL DORADO DR	DIAGONAL RD	CHAPARREL DR	207	10	R	AC	84	\$77	SEAL CRACKS
EL DORADO DR	CHAPARREL DR	LARAMIE AVE	207	20	R	AC	84	\$144	SEAL CRACKS
EL DORADO DR	LARAMIE AVE	END OF ROAD	207	30	R	AC	84	\$70	SEAL CRACKS
FERNDALE DR	WESTWOOD DR	TWISTWOOD DR	250	20	R	AC	88	\$16	SEAL CRACKS
FERNDALE DR	TWISTWOOD DR	WESTDALE DR	250	30	R	AC	84	\$22	SEAL CRACKS
FERNWOOD CT	HIGHWOOD LN	HIGHWOOD LN	251	10	R	ST	85	\$60	SEAL CRACKS

Road Name	Begin Location	End Location	Street ID	Section ID	FC	Surface	PCI	Cost	Treatment
FIFTH ST	CORBIN ST	MAIN AVE	252	50	R	ST	85	\$32	SEAL CRACKS
FIR AVE	THIRD ST	FOURTH ST	254	20	R	ST	85	\$17	SEAL CRACKS
GOLDEN AVE	HWY 41	SILVER LN	303	10	R	ST	85	\$124	SEAL CRACKS
GOVERNMENT WAY	ALVIS RD	KELLY RAE DR	306	40	RMiA	AC	84	\$46	SEAL CRACKS
GRANDVIEW DR	SUMMIT DR	SUMMIT DR	309	20	R	AC/AC	85	\$34	SEAL CRACKS
GRANDVIEW DR	SUMMIT DR	SPYGLASS CT	309	30	R	AC/AC	87	\$19	SEAL CRACKS
HAYDEN AVE	WEST END OF PHONE COMPANY	EAST END OF PHONE COMPANY	352	10	R	AC/AC	83	\$28	SEAL CRACKS
E. HAYDEN LAKE RD	HAYDEN CREEK RD	SPORTSMAN PARK RD	354	70	RMaC	AC	87	\$201	SEAL CRACKS
E. HAYDEN LAKE RD	SPORTSMAN PARK RD	DODD RD	354	75	RMaC	AC	87	\$395	SEAL CRACKS
E. HAYDEN LAKE RD	DODD RD	ROCKAWAY BAY RD	354	80	RMaC	AC	85	\$287	SEAL CRACKS
E. HAYDEN LAKE RD	ROCKAWAY BAY RD	LANCASTER RD	354	85	RMaC	AC	87	\$70	SEAL CRACKS
HELLROARING RD	GOOD HOPE RD	SUNDANCE RD	357	10	R	AC/AC	83	\$53	SEAL CRACKS
HELLROARING RD	SUNDANCE RD	GUNSIGHT RD	357	20	R	AC/AC	83	\$75	SEAL CRACKS
HELLROARING RD	GUNSIGHT RD	STAMPEDE RD	357	30	R	AC/AC	83	\$47	SEAL CRACKS
HELLROARING RD	STAMPEDE RD	END OF ROAD	357	40	R	AC/AC	83	\$132	SEAL CRACKS
HIGHWOOD LN	FERNWOOD CT	15TH STREET	358	40	R	AC	83	\$26	SEAL CRACKS
HUDSON BAY RD	MAIN AVE	END OF LAKES HIGHWAY JURSDICT	362	10	R	AC/AC	85	\$329	SEAL CRACKS
HOMESTED LOOP	POPE RD	PRIVITE RD	366	10	R	AC	84	\$40	SEAL CRACKS
KENSINGTON AVE	STRAHORN RD	TRAFALGAR ST	452	10	R	AC	82	\$117	SEAL CRACKS
KENSINGTON AVE	TRAFALGAR ST	MERMAN DR	452	20	R	AC	84	\$86	SEAL CRACKS
KENSINGTON AVE	MERMAN DR	ST JAMES AVE	452	30	R	AC	84	\$46	SEAL CRACKS
LAKESIDE AVE	5TH ST	6TH ST	476	10	R	AC	83	\$38	SEAL CRACKS
N COVEY LN	END OF OIL	TWIN LOW RD	479	20	R	ST	85	\$11	SEAL CRACKS
LIMEKILN RD	SCENIC BAY RD	CAPE HORN RD	481	10	R	ST	85	\$86	SEAL CRACKS
LOOKOUT DR	END OF JURISDICTION	SUNDOWN DR	485	10	R	AC	84	\$37	SEAL CRACKS
LOOKOUT DR	GRANDVIEW DR	PACKSADDLE DR	485	50	R	AC	83	\$140	SEAL CRACKS
LOOKOUT DR	PACKSADDLE DR	HAYDEN VIEW DR	485	60	R	AC	83	\$29	SEAL CRACKS
LARAMIE AVE	RAMSEY RD	EL DORADO DR	487	10	R	AC	83	\$212	SEAL CRACKS
MAIN AVE	HWY 54	FIFTH ST	500	10	R	AC	85	\$34	SEAL CRACKS
MERMAN DR	STRAHORN RD	KENSINGTON AVE	506	10	R	AC	84	\$110	SEAL CRACKS
OLD HWY 95	HIGHWAY 53	GARWOOD RD	603	10	RMaC	AC	84	\$507	SEAL CRACKS
OLD HWY 95	GARWOOD RD	OHIO MATCH RD	603	20	RMaC	AC	84	\$675	SEAL CRACKS
OLD HWY 95	OHIO MATCH RD	CHILCO RD	603	30	RMaC	AC	85	\$681	SEAL CRACKS

Road Name	Begin Location	End Location	Street ID	Section ID	FC	Surface	PCI	Cost	Treatment
WHITETAIL DR	LEWELLEN CREEK RD	GOOD HOPE ROAD	604	20	R	ST	85	\$555	SEAL CRACKS
PACKSADDLE DR	CRESTWOOD CT	PACKSADDLE DR	650	30	R	AC	83	\$127	SEAL CRACKS
PAR 3 GOLF COURSE RD	TWIN LOW RD	HWY 41	651	20	R	ST	85	\$18	SEAL CRACKS
SPORTSMAN PARK RD	END OF ROAD	E. HAYDEN LAKE RD	652	10	R	AC	88	\$32	SEAL CRACKS
PARKS RD	LEWELLEN CREEK RD	GOOD HOPE RD	653	60	R	ST	85	\$366	SEAL CRACKS
POPE RD	GARWOOD RD	HOMESTED LOOP	661	10	RMaC	AC	84	\$581	SEAL CRACKS
POPE RD	HOMESTED LOOP	OHIO MATCH RD	661	20	RMaC	AC	85	\$78	SEAL CRACKS
POPE RD	OHIO MATCH RD	ABBOTT RD	661	30	RMiC	AC	85	\$433	SEAL CRACKS
POPE RD	ABBOTT RD	CORBIN HILL	661	40	RMaC	AC	84	\$1,596	SEAL CRACKS
POPE RD	CORBIN HILL	BUNCO RD	661	50	RMaC	AC	85	\$836	SEAL CRACKS
RAMSEY RD	DIAMOND BAR RD	BOEKEL RD	712	20	RMaC	AC	83	\$147	SEAL CRACKS
REMINGTON RD	END OF OIL	WEIR RD	717	20	R	ST	85	\$398	SEAL CRACKS
RIMROCK RD	LAKEVIEW DR	WILDFLOWER LN	720	20	RMiC	AC	85	\$94	SEAL CRACKS
RIMROCK RD	WILDFLOWER LN	YORK CT	720	30	RMiC	AC	84	\$174	SEAL CRACKS
RIMROCK RD	YORK CT	CAMBRIDGE DR	720	40	RMiC	AC	84	\$47	SEAL CRACKS
RIMROCK RD	CAMBRIDGE DR	LANCASTER RD	720	50	RMiC	AC	84	\$38	SEAL CRACKS
ST JAMES AVE	STRAHORN RD	KENSINGTON AVE	750	10	R	AC	83	\$89	SEAL CRACKS
ST JAMES AVE	KENSINGTON AVE	AVONDALE LOOP	750	20	R	AC	88	\$68	SEAL CRACKS
ST JAMES AVE	SHERWOOD CT	LANCASTER RD	750	50	R	AC	83	\$170	SEAL CRACKS
SHERWOOD CT	ST JAMES AVE	ST JAMES AVE	759	10	R	ST	85	\$209	SEAL CRACKS
SILVER LN	STURGEON RD	TWIN LAKES AVE	761	10	R	ST	85	\$51	SEAL CRACKS
SILVER LN	TWIN LAKES AVE	GOLDEN AVE	761	20	R	ST	85	\$105	SEAL CRACKS
SILVER LN	GOLDEN AVE	LODESTAR	761	30	R	ST	85	\$108	SEAL CRACKS
STAMPEDE RD	GOOD HOPE RD	SUNDANCE RD	771	10	R	AC/AC	83	\$110	SEAL CRACKS
STAMPEDE RD	SUNDANCE RD	HELLROARING RD	771	20	R	AC/AC	83	\$111	SEAL CRACKS
SUNDANCE RD	HELLROARING RD	GUNSIGHT RD	777	10	R	AC/AC	83	\$24	SEAL CRACKS
SUNDANCE RD	GUNSIGHT RD	STAMPEDE RD	777	20	R	AC/AC	83	\$44	SEAL CRACKS
SUNDANCE RD	STAMPEDE RD	END OF ROAD	777	30	R	AC/AC	83	\$36	SEAL CRACKS
SPUR ST	LONGHORN ST	CIRCLE S TRL	780	20	R	ST	85	\$52	SEAL CRACKS
SCENIC BAY RD	MAIN AVE	MARIETTA RD	782	10	R	AC	88	\$10	SEAL CRACKS
SCENIC BAY RD	MARIETTA RD	LIMEKILN RD	782	20	R	AC	83	\$32	SEAL CRACKS
STARLING MEADOWS CT	END OF ROAD	STRAHORN RD	786	10	R	AC	83	\$99	SEAL CRACKS
THAMES CT	AVONDALE LOOP	END OF ROAD	800	10	R	AC	84	\$23	SEAL CRACKS
TRAFALGAR ST	AVON CIRCLE	KENSINGTON AVE	806	10	R	AC	83	\$137	SEAL CRACKS

Road Name	Begin Location	End Location	Street ID	Section ID	FC	Surface	PCI	Cost	Treatment
WENDLER LOOP	EDWARDS RD	LANTERN HILL RD	813	30	R	ST	85	\$141	SEAL CRACKS
WENDLER LOOP	LANTERN HILL RD	END OF AC MAT	813	35	R	ST	85	\$128	SEAL CRACKS
WANDERING PINES ROAD	CHILCO ROAD	NORTH SILENT PINES ROAD	885	10	R	AC	86	\$194	SEAL CRACKS
TWISTWOOD DR	FERNDAL DR	WESTWOOD DR	902	10	R	AC/AC	85	\$50	SEAL CRACKS
WESTVIEW DR	SUNDOWN DR	LOOKOUT DR	903	10	R	AC/AC	83	\$203	SEAL CRACKS
WESTER RANCH RD	END OF ROAD	DUCE RD	910	10	R	AC/AC	83	\$28	SEAL CRACKS
WESTER RANCH RD	DUCE RD	HOWARD RD	910	20	R	AC/AC	83	\$202	SEAL CRACKS
WILDFLOWER LN	RIMROCK RD	BLUE JAY CT	920	10	R	AC	84	\$29	SEAL CRACKS
WILDFLOWER LN	BLUE JAY CT	END OF ROAD	920	20	R	AC	84	\$26	SEAL CRACKS
YEARLING CIR	FAWN CT	DEER PARK LN	955	10	R	AC	83	\$79	SEAL CRACKS
Treatment Total									\$15,858
BUNCO RD	LEWELLEN CREEK RD	GOOD HOPE RD	059	50	RMaC	AC	100	\$231,920	THIN AC OVERLAY(1.5 INCHES)
FIR AVE	FIRST ST	THIRD ST	254	10	R	ST	100	\$21,006	THIN AC OVERLAY(1.5 INCHES)
E. HAYDEN LAKE RD	HALF MILE LN	MOEN RD	354	30	RMaC	AC	100	\$208,837	THIN AC OVERLAY(1.5 INCHES)
E. HAYDEN LAKE RD	RHAPSODY LN	YELLOWBANKS BRIDGE	354	55	RMiC	AC	100	\$596,141	THIN AC OVERLAY(1.5 INCHES)
Treatment Total									\$1,057,904
Year: 2027									\$1,480,942
ABBOTT ROAD	Pope Road	Off Ramp (East Side)	010	10	RMaC	AC	89	\$5,511	SINGLE CHIP SEAL
BLUE JAY CT	WILDFLOWER LN	END OF ROAD	048	10	R	AC	87	\$2,825	SINGLE CHIP SEAL
BENTZ RD	HIGHWAY 95	END OF ROAD	050	10	R	AC	83	\$2,664	SINGLE CHIP SEAL
BITTERROOT CT	END OF ROAD	SILVER MEADOW LP	051	10	R	AC	87	\$9,417	SINGLE CHIP SEAL
BUCKLES RD	EMERALD DR	MAPLE ST	058	40	RMiC	AC	90	\$1,640	SINGLE CHIP SEAL
BUNCO RD	POPE RD	END OF AC MAT	059	13	RMaC	AC	88	\$11,081	SINGLE CHIP SEAL
BRADBURY DR	SHAMROCK ST	LANDCASTER RD	070	30	R	AC	89	\$1,776	SINGLE CHIP SEAL
BURNETT ST	ST JAMES AVE	BRADBURY DR	075	10	R	AC	87	\$500	SINGLE CHIP SEAL
CHEROKEE RD	PERIMETER RD	END OF ROAD	099	10	R	AC	85	\$2,271	SINGLE CHIP SEAL
CRESTWOOD CT	PACKSADDLE DR	END OF ROAD	113	10	R	ST	88	\$3,275	SINGLE CHIP SEAL
CJ CT	END OF ROAD	ATLAS RD	120	10	R	AC/AC	75	\$12,292	SINGLE CHIP SEAL
DIAMOND BAR RD	ATLAS RD	RODEO RD	154	10	R	AC	87	\$21,390	SINGLE CHIP SEAL
DIAMOND BAR RD	RODEO RD	RAMSEY RD	154	20	R	AC	87	\$17,541	SINGLE CHIP SEAL

Road Name	Begin Location	End Location	Street ID	Section ID	FC	Surface	PCI	Cost	Treatment
DOVER LN	END OF ROAD	LANCASTER RD	157	10	R	AC	87	\$3,205	SINGLE CHIP SEAL
DUCE RD	WESTER RANCH RD	N WALKINGHORSE LN	158	10	R	AC	87	\$13,783	SINGLE CHIP SEAL
EMERALD DR	BUCKLES RD	RUBY DR	203	10	R	AC/AC	88	\$2,062	SINGLE CHIP SEAL
RHAPSODY LN	KING RD	HAYDEN LAKE RD	204	10	R	AC	86	\$2,968	SINGLE CHIP SEAL
ENGLISH POINT RD	RIMROCK RD	PATTY DR	205	10	R	AC	88	\$20,396	SINGLE CHIP SEAL
ENGLISH POINT RD	END OF ASPHALT & STRIPE	MC MAHON RD	205	50	R	AC/AC	89	\$14,381	SINGLE CHIP SEAL
EIGHTMILE AVE	CLAGSTONE RD	END OF ROAD	206	10	R	AC	86	\$17,329	SINGLE CHIP SEAL
FERNDAL DR	LANCASTER RD	WESTWOOD DR	250	10	R	AC	73	\$2,149	SINGLE CHIP SEAL
FERNDAL DR	WESTWOOD DR	STRAHORN RD	250	50	R	AC	87	\$1,188	SINGLE CHIP SEAL
GOOD HOPE RD	NORTH END OF AC MAT AT NUNN RD	SOUTH END OF AC MAT AT BUNCO R	305	40	RM/C	ST	90	\$26,467	SINGLE CHIP SEAL
GOVERNMENT WAY	ALVIS RD	KELLY RAE DR	306	40	RM/A	AC	89	\$6,803	SINGLE CHIP SEAL
GRANDVIEW DR	SUMMIT DR	SUMMIT DR	309	20	R	AC/AC	91	\$3,709	SINGLE CHIP SEAL
GRANDVIEW DR	SUMMIT DR	SPYGLASS CT	309	30	R	AC/AC	92	\$3,779	SINGLE CHIP SEAL
GRANDVIEW DR	SPYGLASS CT	LOOKOUT DR	309	40	R	AC	82	\$3,447	SINGLE CHIP SEAL
GUNSIGHT RD	GOOD HOPE RD	SUNDANCE RD	311	10	R	AC	87	\$6,055	SINGLE CHIP SEAL
GUNSIGHT RD	SUNDANCE RD	HELLROARING RD	311	20	R	AC	87	\$6,076	SINGLE CHIP SEAL
GRIZZLY MEADOWS CT	END OF ROAD	LEWELLEN CREEK RD	315	10	R	AC	87	\$6,147	SINGLE CHIP SEAL
HAYDEN AVE	WEST END OF PHONE COMPANY	EAST END OF PHONE COMPANY	352	10	R	AC/AC	89	\$2,332	SINGLE CHIP SEAL
HAYDEN VIEW DR	LOOKOUT DR	LOCH HAVEN DR	356	10	R	AC	85	\$2,473	SINGLE CHIP SEAL
HAYDEN VIEW DR	LOCH HAVEN DR	LOOKOUT DR	356	20	R	AC	81	\$34,989	SINGLE CHIP SEAL
HELLROARING RD	GOOD HOPE RD	SUNDANCE RD	357	10	R	AC/AC	89	\$4,331	SINGLE CHIP SEAL
HELLROARING RD	SUNDANCE RD	GUNSIGHT RD	357	20	R	AC/AC	89	\$6,097	SINGLE CHIP SEAL
HELLROARING RD	GUNSIGHT RD	STAMPEDE RD	357	30	R	AC/AC	89	\$3,787	SINGLE CHIP SEAL
HELLROARING RD	STAMPEDE RD	END OF ROAD	357	40	R	AC/AC	89	\$10,844	SINGLE CHIP SEAL
HIGHWOOD LN	SHOREWOOD CT	FERNWOOD CT	358	10	R	AC	86	\$2,604	SINGLE CHIP SEAL
HIGHWOOD LN	FERNWOOD CT	SHOREWOOD CT	358	20	R	AC	86	\$1,472	SINGLE CHIP SEAL
HIGHWOOD LN	SHOREWOOD CT	FERNWOOD CT	358	30	R	AC	86	\$1,363	SINGLE CHIP SEAL
HIGHWOOD LN	FERNWOOD CT	15TH STREET	358	40	R	AC	89	\$2,211	SINGLE CHIP SEAL
HUDLOW RD	RIMROCK RD	END OF LAKES HIGHWAY JURISDICT	361	40	R	AC	86	\$23,768	SINGLE CHIP SEAL
HUDSON BAY RD	MAIN AVE	END OF LAKES HIGHWAY JURISDICT	362	10	R	AC/AC	91	\$37,306	SINGLE CHIP SEAL
HUNTERS GROVE CT	DIAGONAL ROAD	END OF ROAD	365	10	R	AC	87	\$7,436	SINGLE CHIP SEAL

Road Name	Begin Location	End Location	Street ID	Section ID	FC	Surface	PCI	Cost	Treatment
LAKESIDE AVE	5TH ST	6TH ST	476	10	R	AC	89	\$3,280	SINGLE CHIP SEAL
LAKEVIEW DR	TUDOR DR	RIMROCK RD	477	30	RMiA	AC/AC	90	\$5,995	SINGLE CHIP SEAL
LOOKOUT DR	SUNDOWN DR	SUNDANCE DR	485	20	R	AC	83	\$4,291	SINGLE CHIP SEAL
LOOKOUT DR	SUNDANCE DR	WESTVIEW DR	485	30	R	AC	81	\$8,259	SINGLE CHIP SEAL
LOOKOUT DR	WESTVIEW DR	GRANDVIEW DR	485	40	R	AC	88	\$9,537	SINGLE CHIP SEAL
LOOKOUT DR	GRANDVIEW DR	PACKSADDLE DR	485	50	R	AC	89	\$12,024	SINGLE CHIP SEAL
LOOKOUT DR	PACKSADDLE DR	HAYDEN VIEW DR	485	60	R	AC	89	\$2,480	SINGLE CHIP SEAL
LUPIN LN	END OF ROAD	OLD HWY 95	486	10	R	AC	86	\$19,138	SINGLE CHIP SEAL
MAC LN	END OF ROAD	TEDDY LOOP	492	10	R	AC	87	\$4,996	SINGLE CHIP SEAL
MARIETTA RD	MAIN AVE	SIXTH ST	496	10	R	AC	87	\$624	SINGLE CHIP SEAL
MAIN AVE	FIFTH ST	MARIETTA RD	500	20	R	AC	88	\$4,054	SINGLE CHIP SEAL
MAIN AVE	MARIETTA RD	SCENIC BAY RD	500	30	R	AC	87	\$2,019	SINGLE CHIP SEAL
MAIN AVE	SCENIC BAY RD	CAPE HORN RD	500	40	R	AC	87	\$2,589	SINGLE CHIP SEAL
MOEN RD	E. HAYDEN LAKE RD	END OF ROAD	510	10	R	AC	82	\$3,279	SINGLE CHIP SEAL
MURPHY RD	END OF ROAD	VERNON J BAKER BLVD	513	10	R	AC	87	\$2,003	SINGLE CHIP SEAL
NUNN RD	BUNCO RD	Good Hope Road	554	10	RMiC	ST	90	\$75,243	SINGLE CHIP SEAL
N. WALKING HORSE LN	END OF ROAD	DUCE RD	555	10	R	AC	87	\$17,591	SINGLE CHIP SEAL
N. WALKING HORSE LN	DUCE RD	HOWARD RD	555	20	R	AC	87	\$17,110	SINGLE CHIP SEAL
N. WALKING HORSE LN	HOWARD RD	SIMS LN	555	30	R	AC	87	\$25,078	SINGLE CHIP SEAL
N. WALKING HORSE LN	SIMS LN	END OF ROAD	555	40	R	AC	87	\$17,605	SINGLE CHIP SEAL
OLD HWY 95	HIGHWAY 53	GARWOOD RD	603	10	RMaC	AC	90	\$43,930	SINGLE CHIP SEAL
OLD HWY 95	GARWOOD RD	OHIO MATCH RD	603	20	RMaC	AC	90	\$58,531	SINGLE CHIP SEAL
OLD HWY 95	OHIO MATCH RD	CHILCO RD	603	30	RMaC	AC	90	\$60,870	SINGLE CHIP SEAL
PACKSADDLE DR	LOOKOUT DR	PACKSADDLE DR	650	10	R	AC	88	\$12,074	SINGLE CHIP SEAL
PACKSADDLE DR	PACKSADDLE DR	CRESTWOOD CT	650	20	R	AC	77	\$7,673	SINGLE CHIP SEAL
PACKSADDLE DR	CRESTWOOD CT	PACKSADDLE DR	650	30	R	AC	89	\$10,916	SINGLE CHIP SEAL
PARKS RD	88' WEST OF POWER POLE NO. 05210	AT POWER POLE NO. 38583	653	20	R	AC	87	\$44,322	SINGLE CHIP SEAL
PRAIRIE AVE	MINERAL DR	HIGHWAY 95	660	60	RMiA	AC/AC	90	\$11,651	SINGLE CHIP SEAL
POPE RD	GARWOOD RD	HOMESTED LOOP	661	10	RMaC	AC	89	\$49,447	SINGLE CHIP SEAL
POPE RD	HOMESTED LOOP	OHIO MATCH RD	661	20	RMaC	AC	90	\$6,813	SINGLE CHIP SEAL
POPE RD	OHIO MATCH RD	ABBOTT RD	661	30	RMiC	AC	90	\$38,239	SINGLE CHIP SEAL
POPE RD	ABBOTT RD	CORBIN HILL	661	40	RMaC	AC	90	\$137,531	SINGLE CHIP SEAL
POPE RD	CORBIN HILL	BUNCO RD	661	50	RMaC	AC	90	\$73,888	SINGLE CHIP SEAL

Road Name	Begin Location	End Location	Street ID	Section ID	FC	Surface	PCI	Cost	Treatment
RAMSEY RD	DIAMOND BAR RD	BOEKEL RD	712	20	RMaC	AC	89	\$12,865	SINGLE CHIP SEAL
RAMSEY RD	BOEKEL RD	HIGHWAY 53	712	25	RMaC	ST	90	\$37,399	SINGLE CHIP SEAL
RILEY LOOP	HWY 54 WEST END	HWY 54 EAST END	716	10	R	AC	87	\$31,100	SINGLE CHIP SEAL
REMINGTON RD	WEIR RD	CLAGSTONE RD	717	30	R	AC	87	\$75,278	SINGLE CHIP SEAL
RODEO RD	DIAMOND BAR RD	END OF ROAD	723	10	R	AC	85	\$7,700	SINGLE CHIP SEAL
ST JAMES AVE	STRAHORN RD	KENSINGTON AVE	750	10	R	AC	89	\$7,675	SINGLE CHIP SEAL
ST JAMES AVE	SHERWOOD CT	SHERWOOD CT	750	40	R	AC	86	\$4,326	SINGLE CHIP SEAL
ST JAMES AVE	SHERWOOD CT	LANCASTER RD	750	50	R	AC	89	\$14,666	SINGLE CHIP SEAL
SIENNA LOOP	CLAGSTONE ROAD NORTH END	CLAGSTONE ROAD SOUTH END	757	10	R	AC	87	\$31,488	SINGLE CHIP SEAL
SHOREWOOD CT	TIMBER LN	HIGHWOOD CT	760	10	R	ST	88	\$824	SINGLE CHIP SEAL
SINGER RD	END OF ROAD	HIGHWAY 53	762	10	R	AC	87	\$18,509	SINGLE CHIP SEAL
SIXTH ST	MAIN AVE	LAKESIDE AVE	763	40	R	AC	86	\$1,010	SINGLE CHIP SEAL
STAMPEDE RD	GOOD HOPE RD	SUNDANCE RD	771	10	R	AC/AC	89	\$9,057	SINGLE CHIP SEAL
STAMPEDE RD	SUNDANCE RD	HELLROARING RD	771	20	R	AC/AC	89	\$9,000	SINGLE CHIP SEAL
SUNDANCE RD	HELLROARING RD	GUNSIGHT RD	777	10	R	AC/AC	89	\$1,950	SINGLE CHIP SEAL
SUNDANCE RD	GUNSIGHT RD	STAMPEDE RD	777	20	R	AC/AC	89	\$3,582	SINGLE CHIP SEAL
SUNDANCE RD	STAMPEDE RD	END OF ROAD	777	30	R	AC/AC	89	\$2,953	SINGLE CHIP SEAL
SUNDOWN DR	SUNDANCE DR	WESTVIEW DR	778	20	R	AC	87	\$5,002	SINGLE CHIP SEAL
SUNDOWN DR	WESTVIEW DR	GRANDVIEW DR	778	30	R	AC	87	\$12,243	SINGLE CHIP SEAL
SILVER MEADOWS LOOP	CLAGSTONE RD (south end)	BITTERROOT CT	781	10	R	AC	87	\$95,475	SINGLE CHIP SEAL
SILVER MEADOWS LOOP	BITTERROOT CT	CLAGSTONE RD (north end)	781	20	R	AC	87	\$10,321	SINGLE CHIP SEAL
SCENIC BAY RD	MARIETTA RD	LIMEKILN RD	782	20	R	AC	89	\$2,720	SINGLE CHIP SEAL
SPYGLASS CT	GRANDVIEW DR	END OF ROAD	783	10	R	AC	87	\$8,239	SINGLE CHIP SEAL
TEDDY LOOP	MAC LN	OLD TEDDY CT	796	20	R	AC	87	\$21,794	SINGLE CHIP SEAL
TEDDY LOOP	OLD TEDDY CT	MCKENZIE DR (EAST END)	796	30	R	AC	87	\$8,520	SINGLE CHIP SEAL
TIMBER LN	END OF LAKES HIGHWAY JURISDICT	SHOREWOOD CT	804	10	R	AC	88	\$1,260	SINGLE CHIP SEAL
TWIN LAKES AVE	HWY 41	SILVER LN	812	10	RMaC	ST	90	\$14,715	SINGLE CHIP SEAL
WESTDALE DR	FERNSDALE DR	WESTWOOD DR	901	10	R	AC	86	\$6,704	SINGLE CHIP SEAL
TWISTWOOD DR	FERNSDALE DR	WESTWOOD DR	902	10	R	AC/AC	91	\$5,977	SINGLE CHIP SEAL
WESTVIEW DR	SUNDOWN DR	LOOKOUT DR	903	10	R	AC/AC	89	\$17,505	SINGLE CHIP SEAL
WESTWOOD DR	FERNSDALE DR	WESTDALE DR	904	10	R	AC	85	\$2,226	SINGLE CHIP SEAL

Road Name	Begin Location	End Location	Street ID	Section ID	FC	Surface	PCI	Cost	Treatment
WESTWOOD DR	WESTDALE DR	TWISTWOOD DR	904	20	R	AC	81	\$2,176	SINGLE CHIP SEAL
WESTWOOD DR	TWISTWOOD DR	FERNDAL DR	904	30	R	AC	82	\$7,616	SINGLE CHIP SEAL
WESTER RANCH RD	END OF ROAD	DUCE RD	910	10	R	AC/AC	88	\$2,183	SINGLE CHIP SEAL
WESTER RANCH RD	DUCE RD	HOWARD RD	910	20	R	AC/AC	89	\$16,411	SINGLE CHIP SEAL
YEARLING CIR	FAWN CT	DEER PARK LN	955	10	R	AC	89	\$6,783	SINGLE CHIP SEAL
YORK CT	END OF ROAD	RIMROCK RD	960	10	R	AC	87	\$3,970	SINGLE CHIP SEAL
Treatment Total									\$1,687,442
ABBOTT ROAD	Off Ramp (West Side)	Chilico Road	010	20	RMaC	AC	89	\$155	SEAL CRACKS
BOHN RD	BUNCO RD	END OF AC	102	21	R	ST	88	\$143	SEAL CRACKS
EMERALD DR	JADE DR	DIAMOND DR	203	30	R	AC/AC	85	\$28	SEAL CRACKS
ENGLISH POINT RD	MC MAHON RD	LANCASTER RD	205	60	R	AC/AC	83	\$239	SEAL CRACKS
FIFTH ST	END OF ROAD	FIR AVE	252	10	R	ST	88	\$17	SEAL CRACKS
FIFTH ST	FIR AVE	SPRUCE AVE	252	20	R	ST	88	\$17	SEAL CRACKS
FIFTH ST	SPRUCE AVE	PEND OREILLE DR	252	30	R	ST	88	\$29	SEAL CRACKS
FIFTH ST	PEND OREILLE DR	CORBIN ST	252	40	R	ST	88	\$13	SEAL CRACKS
FIRST ST	END OF ROAD	FIR AVE	255	10	R	ST	88	\$16	SEAL CRACKS
FIRST ST	FIR AVE	SPRUCE AVE	255	20	R	ST	88	\$16	SEAL CRACKS
FIRST ST	SPRUCE AVE	HWY 54	255	30	R	ST	88	\$21	SEAL CRACKS
FOURTH ST	END OF ROAD	FIR AVE	257	10	R	ST	88	\$15	SEAL CRACKS
FOURTH ST	FIR AVE	SPRUCE AVE	257	20	R	ST	88	\$16	SEAL CRACKS
FOURTH ST	T PEND OREILLE DR	CORBIN ST	257	40	R	ST	88	\$10	SEAL CRACKS
GOVERNMENT WAY	BOEKEL RD	HWY 95 & 53	306	60	RMiA	AC/AC	87	\$100	SEAL CRACKS
GUNNING RD	END OF LAKES HIGHWAY JURISDICT	HWY 41	310	10	R	AC/AC	81	\$318	SEAL CRACKS
E. HAYDEN LAKE RD	E. UPPER HAYDEN LAKE RD	RHAPSODY LN	354	50	RMiA	AC	87	\$125	SEAL CRACKS
LANCASTER RD	HAYDEN EQUESTRIAN CENTER	FERNDAL DR	478	30B	RMiA	AC	87	\$10	SEAL CRACKS
LEWELLEN CREEK RD	BUNCO RD	END OF OIL	480	10	R	ST	88	\$45	SEAL CRACKS
LEWELLEN CREEK RD	END OF OIL	PARKS RD	480	20	R	ST	88	\$90	SEAL CRACKS
LEWELLEN CREEK RD	PARKS RD	WHITETAIL DR	480	30	R	ST	88	\$26	SEAL CRACKS
LEWELLEN CREEK RD	WHITETAIL DR	END OF AC MAT	480	40	R	ST	88	\$316	SEAL CRACKS
LODESTAR AVE	HWY 41	SILVER LN	483	10	R	ST	88	\$47	SEAL CRACKS
MARIETTA RD	SIXTH ST	SCENIC BAY	496	20	R	AC	83	\$21	SEAL CRACKS
MEYER RD	BEGIN 45FT NORTH OF PP NUMBER 306296	END AT PP NUMBER 702498	508	10	RMaC	AC	84	\$288	SEAL CRACKS

Road Name	Begin Location	End Location	Street ID	Section ID	FC	Surface	PCI	Cost	Treatment
NUNN RD	GOOD HOPE RD	END OF ROAD	554	20	R	ST	88	\$130	SEAL CRACKS
OHIO MATCH RD	POPE RD	RIMROCK RD	600	40	RMIC	AC	86	\$593	SEAL CRACKS
WHITETAIL DR	PARKS RD	LEWELLEN CREEK RD	604	10	R	ST	88	\$62	SEAL CRACKS
N. OLD HWY 95	OLD HWY 95	POWER POLE #41194	605	10	RMaC	AC	86	\$133	SEAL CRACKS
PARKS RD	HIGHWAY 95	88' WEST OF POWER POLE NO. 05210	653	10	R	ST	88	\$61	SEAL CRACKS
PEND OREILLE DR	FOURTH ST	FIFTH ST	655	10	R	AC/AC	85	\$16	SEAL CRACKS
PEND OREILLE DR	FIFTH ST	SIXTH ST	655	20	R	AC/AC	80	\$18	SEAL CRACKS
PERIMETER RD	CAREYWOOD RD	SALEE CREEK RD	656	20	RMIC	AC	86	\$453	SEAL CRACKS
PERIMETER RD	SALEE CREEK RD	MERRIWEATHER RD	656	30	RMIC	AC	86	\$171	SEAL CRACKS
PERIMETER RD	MERRIWEATHER RD	CHEROKEE RD	656	40	RMIC	AC	86	\$42	SEAL CRACKS
RADIAN RD	HIGHWAY 53	END OF ROAD	710	10	R	ST	85	\$191	SEAL CRACKS
RANCH CT	WRANGLER RD	END OF ROAD	713	10	R	ST	85	\$74	SEAL CRACKS
SCHAEFFER ST	END OF ROAD	FIR AVE	755	10	R	ST	88	\$13	SEAL CRACKS
SCHAEFFER ST	FIR AVE	SPRUCE AVE	755	20	R	ST	85	\$16	SEAL CRACKS
SIXTH ST	END OF ROAD	PEND OREILLE DR	763	10	R	ST	88	\$5	SEAL CRACKS
SIXTH ST	PEND OREILLE DR	CORBIN ST	763	20	R	ST	88	\$11	SEAL CRACKS
SPRUCE AVE	FIRST ST	THIRD ST	770	10	R	ST	88	\$30	SEAL CRACKS
SPRUCE AVE	THIRD ST	FOURTH ST	770	20	R	ST	88	\$14	SEAL CRACKS
SPRUCE AVE	FOURTH ST	FIFTH ST	770	30	R	ST	88	\$10	SEAL CRACKS
SUMMIT DR	GRANDVIEW DR	GRANDVIEW DR	775	10	R	AC	83	\$125	SEAL CRACKS
SUNDANCE DR	SUNDOWN DR	LOOKOUT DRIVE	776	10	R	AC	85	\$123	SEAL CRACKS
SPUR ST	END OF ROAD	LONGHORN ST	780	10	R	ST	85	\$36	SEAL CRACKS
THIRD ST	END OF ROAD	FIR AVE	802	10	R	ST	88	\$13	SEAL CRACKS
THIRD ST	FIR AVE	SPRUCE AVE	802	20	R	ST	88	\$13	SEAL CRACKS
THIRD ST	SPRUCE AVE	HWY 54	802	30	R	ST	88	\$15	SEAL CRACKS
TWETE RD	GOOD HOPE RD	END OF ROAD	810	10	R	ST	88	\$337	SEAL CRACKS
E. UPPER HAYDEN LAKE RD	HALF MILE LN	E. HAYDEN LAKE RD	850	20	R	ST	85	\$208	SEAL CRACKS
WATKINS LN	NAUTICAL LP	END OF ROAD	890	10	R	ST	88	\$52	SEAL CRACKS
WEIR RD	BRUNNER RD	SEASONS RD	900	10	R	ST	88	\$298	SEAL CRACKS
BUCKLES RD	PINETREE RD	PERIDOT DR	058	20	RMIC	AC	100	\$32,483	THIN AC OVERLAY(1.5 INCHES)
BUNCO RD	BOHN RD	LEWELLEN CREEK RD	059	40	RMaC	AC	100	\$235,889	THIN AC OVERLAY(1.5 INCHES)
Treatment Total								\$5,384	

Road Name	Begin Location	End Location	Street ID	Section ID	FC	Surface	PCI	Cost	Treatment
BUNCO RD	GOOD HOPE RD	END OF ROAD	059	60	RMaC	AC	100	\$455,984	THIN AC OVERLAY(1.5 INCHES)
DIAGONAL RD	STURGEON RD	END OF AC MAT	152	30	RMaC	AC	100	\$86,047	THIN AC OVERLAY(1.5 INCHES)
DIAGONAL RD	RAMSEY RD	EL DORADO DR	152	50	RMaC	AC	100	\$80,757	THIN AC OVERLAY(1.5 INCHES)
DIAGONAL RD	EL DORADO DR	END OF AC MAT	152	60	RMaC	AC	100	\$186,900	THIN AC OVERLAY(1.5 INCHES)
DIAGONAL RD	END OF AC MAT	HUNTERS GROVE CT	152	70	RMaC	AC	100	\$499,964	THIN AC OVERLAY(1.5 INCHES)
HOWARD RD	WESTER RANCH RD	E END AC MAT @ WESTER RANCH	360	40	RMiA	AC	100	\$3,570	THIN AC OVERLAY(1.5 INCHES)
HUDLOW RD	GARWOOD RD	GRAND TOUR DR	361	10	RMiC	AC/AC	100	\$156,190	THIN AC OVERLAY(1.5 INCHES)
LANCASTER RD	STRAHORN RD	DOVER LN	478	40	RMiA	AC	100	\$49,606	THIN AC OVERLAY(1.5 INCHES)
LANCASTER RD	STRAHORN RD	BRADBURY DR	478	50	RMiA	AC	100	\$45,132	THIN AC OVERLAY(1.5 INCHES)
LANCASTER RD	BRADBURY DR	DEER PARK LN	478	55	RMiA	AC	100	\$127,952	THIN AC OVERLAY(1.5 INCHES)
MOONBEAM CT	END OF ROAD	HWY 54	512	10	R	AC	100	\$8,605	THIN AC OVERLAY(1.5 INCHES)
RAMSEY RD	LANCASTER RD	SOUTH END OF AC MAT PP 188367	712	10	RMiA	ST	74	\$29,425	DEEP PATCH
Treatment Total								\$1,969,079	
RMiA ST								74	\$29,425
Treatment Total								\$29,425	
Year 2027 Total								\$3,691,330	
Grand Total								\$28,030,811	

